

CONTOUR INTERVAL 10 FEET
NORTH AMERICAN VERTICAL DATUM OF 1988

This map was produced to conform with the
National Geospatial Program US Topo Product Standard, 2011.
A metadata file associated with this product is draft version 0.6.16












1	2	3
4		5
6	7	8

ADJOINING QUADRANGLES

- 1 Palestine
- 2 Haynes
- 3 Dansby
- 4 Moro
- 5 Soudan
- 6 Aubrey
- 7 Rondo
- 8 La Grange

ROAD CLASSIFICATION

Expressway		Local Connector	
Secondary Hwy		Local Road	
Ramp		4WD	

 Interstate Route  US Route  State Route

MARIANNA, AR
2014

