

CONTOUR INTERVAL 10 FEET
NORTH AMERICAN VERTICAL DATUM OF 1988



This map was produced to conform with the
National Geospatial Program US Topo Product Standard, 2011.
A metadata file associated with this product is draft version 0.6.16






1	2	3	1 Mineral Springs South
4		5	2 Columbus
6	7	8	3 Washington
			4 Red Bluff
			5 Sheppard
			6 Homan
			7 Fulton
			8 Spring Hill

ADJOINING QUADRANGLES

ROAD CLASSIFICATION

Expressway		Local Connector	
Secondary Hwy		Local Road	
Ramp		4WD	

 Interstate Route  US Route  State Route

MCNAB, AR
2014

