

CONTOUR INTERVAL 10 FEET
NORTH AMERICAN VERTICAL DATUM OF 1988

This map was produced to conform with the
National Geospatial Program US Topo Product Standard, 2011.
A metadata file associated with this product is draft version 0.6.16










1	2	3
4		5
6	7	8

ADJOINING QUADRANGLES

- 1 Sparkman NW
- 2 Sparkman
- 3 Princeton West
- 4 Tates Bluff
- 5 Holly Springs
- 6 Bragg City
- 7 Harmony Grove
- 8 Eagle Mills

ROAD CLASSIFICATION

Expressway		Local Connector	
Secondary Hwy		Local Road	
Ramp		4WD	

 Interstate Route  US Route  State Route

OUACHITA, AR
2014