

CONTOUR INTERVAL 10 FEET  
NORTH AMERICAN VERTICAL DATUM OF 1988

This map was produced to conform with the  
National Geospatial Program US Topo Product Standard, 2011.  
A metadata file associated with this product is draft version 0.6.16



1	2	3
4		5
6	7	8




ADJOINING QUADRANGLE

1	Fordyce
2	Kingsland
3	New Edinburg
4	Chambersville
5	McKinney
6	Hampton
7	Banks
8	Farmville

### ROAD CLASSIFICATION

Expressway		Local Connector	
Secondary Hwy		Local Road	
Ramp		4WD	

 Interstate Route	 US Route	 State Route
--	--	---

TINSMAN, AR  
2014

