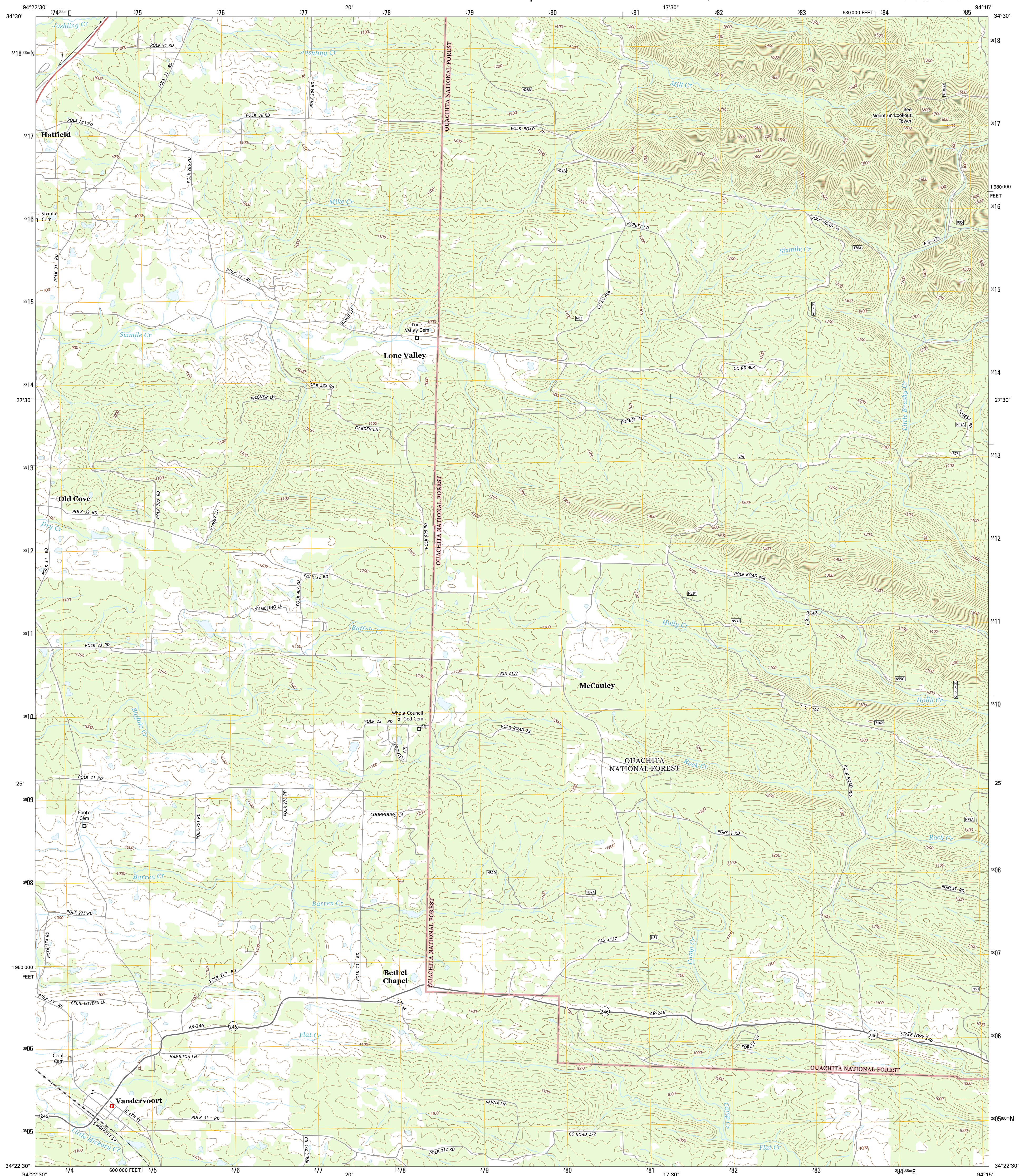
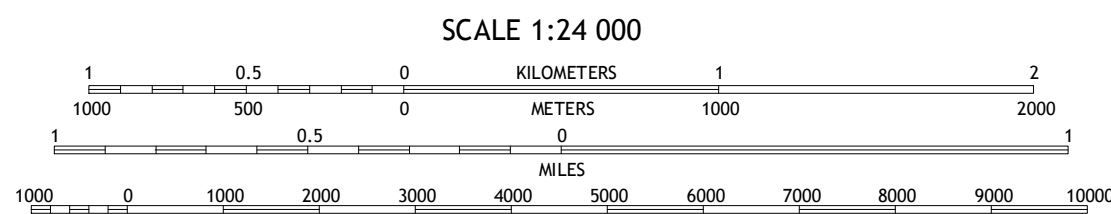
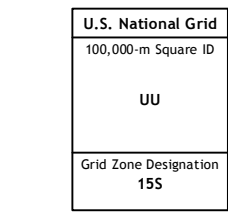




VANDERVOORT QUADRANGLE
ARKANSAS-POLK CO.
7.5-MINUTE SERIES



Imagery.....	NAIP, June 2010
Roads.....	HERE, ©2013
Roads within US Forest Service Lands.....	FSTopo Data with limited Forest Service updates, 2013
Names.....	GNIS, 2013
Hydrography.....	National Hydrography Dataset, 2010
Contours.....	National Elevation Dataset, 2003
Boundaries.....	Multiple sources; see metadata file 1972 - 2011
Public Land Survey System.....	BLM, 1972













CONTOUR INTERVAL 20 FEET
NORTH AMERICAN VERTICAL DATUM OF 1988

This map was produced to conform with the
National Geospatial Program US Topo Product Standard, 2011.
A metadata file associated with this product is draft version 0.6.16



ROAD CLASSIFICATION

Expressway		Local Connector	
Secondary Hwy		Local Road	
Ramp		4WD	
 Interstate Route	 US Route	 State Route	
 FS Primary Route	 FS Passenger Route	 FS High Clearance Route	

1	2	3
4		5
6	7	8

1 Zafra
2 Potter
3 Mena
4 Cove
5 Eagle Mountain
6 Bog Springs
7 Wickes
8 Baker Springs

JOINING QUADRANGLES

VANDERVOORT, AR
2014

