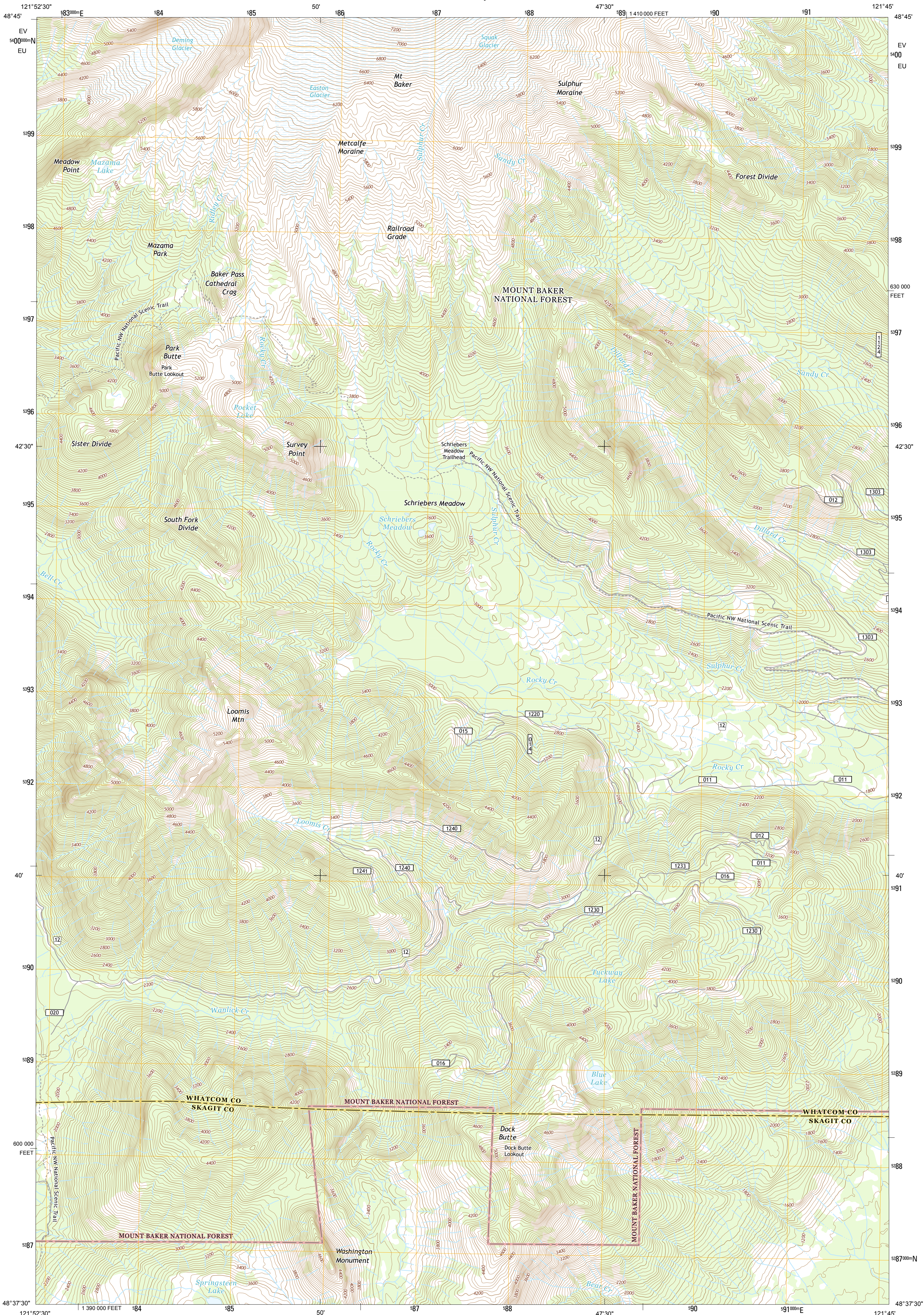




U.S. DEPARTMENT OF THE INTERIOR
U. S. GEOLOGICAL SURVEY



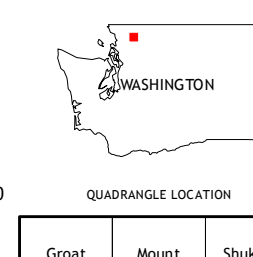
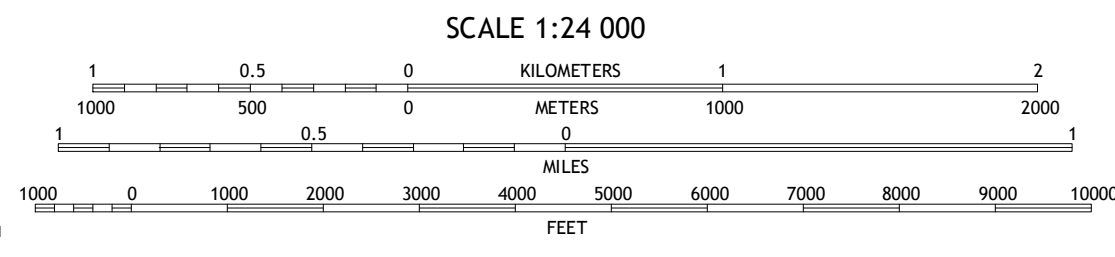
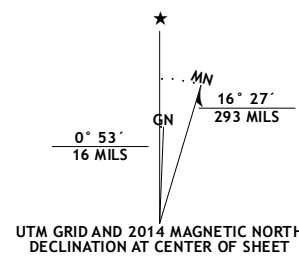
BAKER PASS QUADRANGLE
WASHINGTON
7.5-MINUTE SERIES



Produced by the United States Geological Survey
North American Datum of 1983 (NAD83)
World Geodetic System of 1984 (WGS84) Projection and
1 000-meter grid: Universal Transverse Mercator, Zone 10U
10 000-foot ticks: Washington Coordinate System of 1983 (north zone)

This map is not a legal document. Boundaries may be generalized for this map scale. Private lands within government reservations may not be shown. Obtain permission before entering private lands.

Imagery.....NAIP, September 2011
Roads.....©2006-2013 TomTom
Data with limited Forest Service updates, 2013
Names.....GNIS, 2013
Hydrography.....National Hydrography Dataset, 2011
Contours.....National Elevation Dataset, 2009
Boundaries.....Census, BWC, IBC, USGS, 1972-2012
Public Land Survey System.....BLM, 2011



ROAD CLASSIFICATION			
Expressway	Local Connector	Interstate Route	US Route
Secondary Hwy	Local Road	FS Primary Route	FS Passenger Route
Ramp	4WD	FS High Route	Clearance Route

Check with local Forest Service unit for current travel conditions and restrictions.

BAKER PASS, WA
2014

Great Mountain	Mount Baker	Shuksan Arm
Twin Sisters Mountain	Baker Pass	Walker Peak
Hamilton	Grandy Lake	Lake Shannon

ADJOINING 7.5 QUADRANGLES

