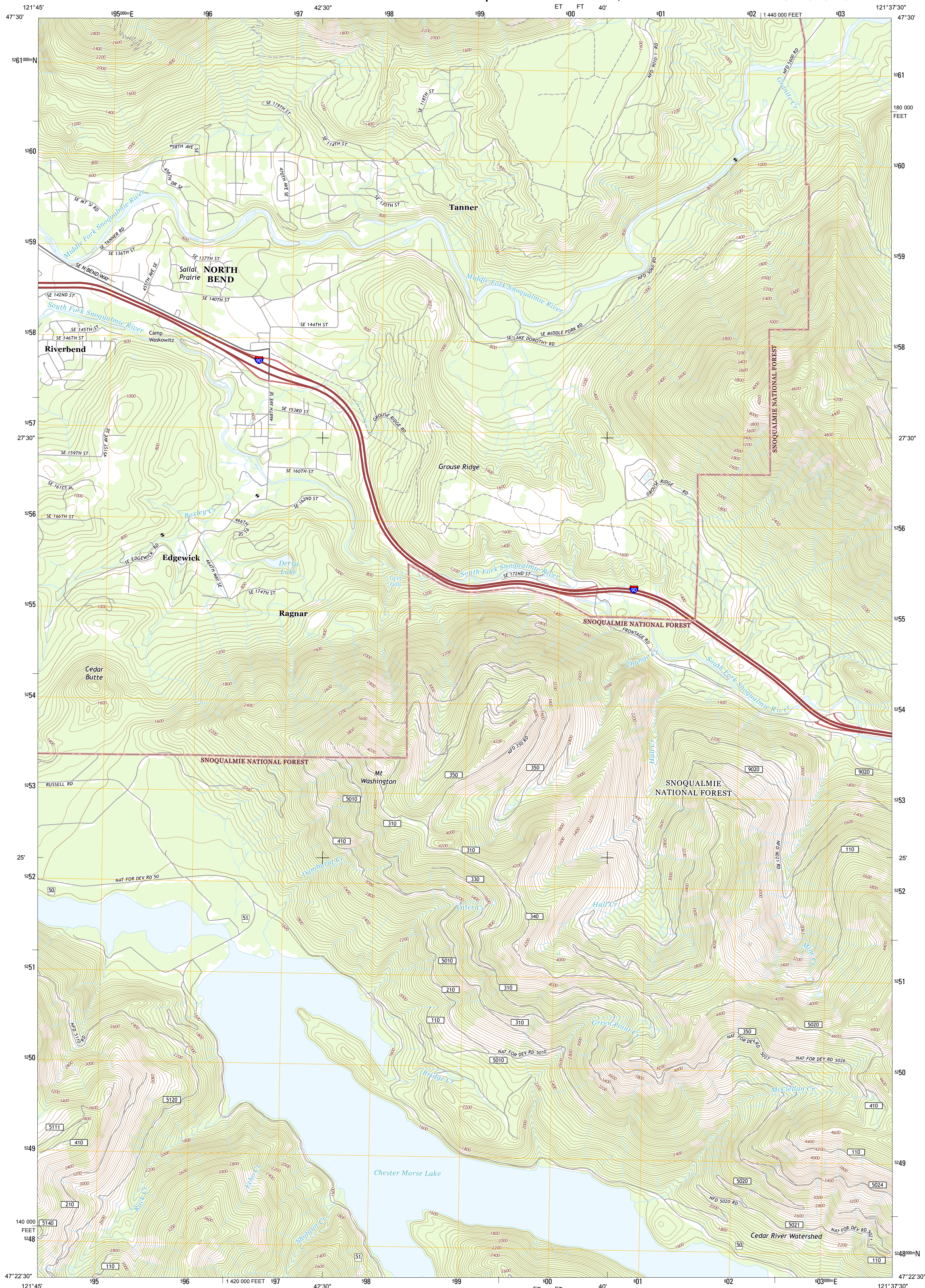
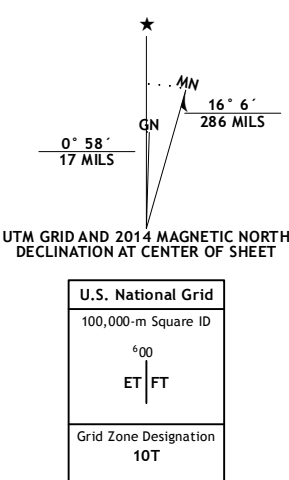




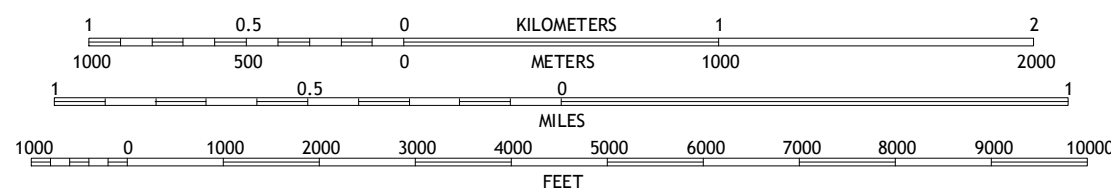
CHESTER MORSE LAKE QUADRANGLE
WASHINGTON-KING CO.
7.5-MINUTE SERIES



Imagery.....	NAIP, September 2011
Roads.....	©2006-2013 TomTom
Roads within US Forest Service Lands.....	FTSD03 with limited Forest Service updates, 2013
Names.....	GNIS, 2013
Hydrography.....	National Hydrography Dataset, 2011
Contours.....	National Elevation Dataset, 1999
Boundaries.....	Census, IBWC, IBC, USGS, 1972 - 2012
Public Land Survey System.....	BLM, 1911



SCALE 1:24 000



CONTOUR INTERVAL 40 FEET
NORTH AMERICAN VERTICAL DATUM OF 1988

This map was produced to conform with the
National Geospatial Program US Topo Product Standard, 2011.
The data file associated with this product is draft version 0.6.15

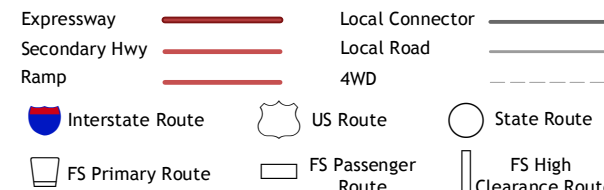


QUADRANGLE LOCATION

Snoqualmie	Mount Si	Lake Philippa
North Bend	Chester Morse Lake	Bandera
Eagle Gorge	Cougar Mountain	Findley Lake

ADJOINING 7.5' QUADRANGLES

ROAD CLASSIFICATION



Check with local Forest Service unit
for current travel conditions and restrictions

CHESTER MORSE LAKE, WA
2014

