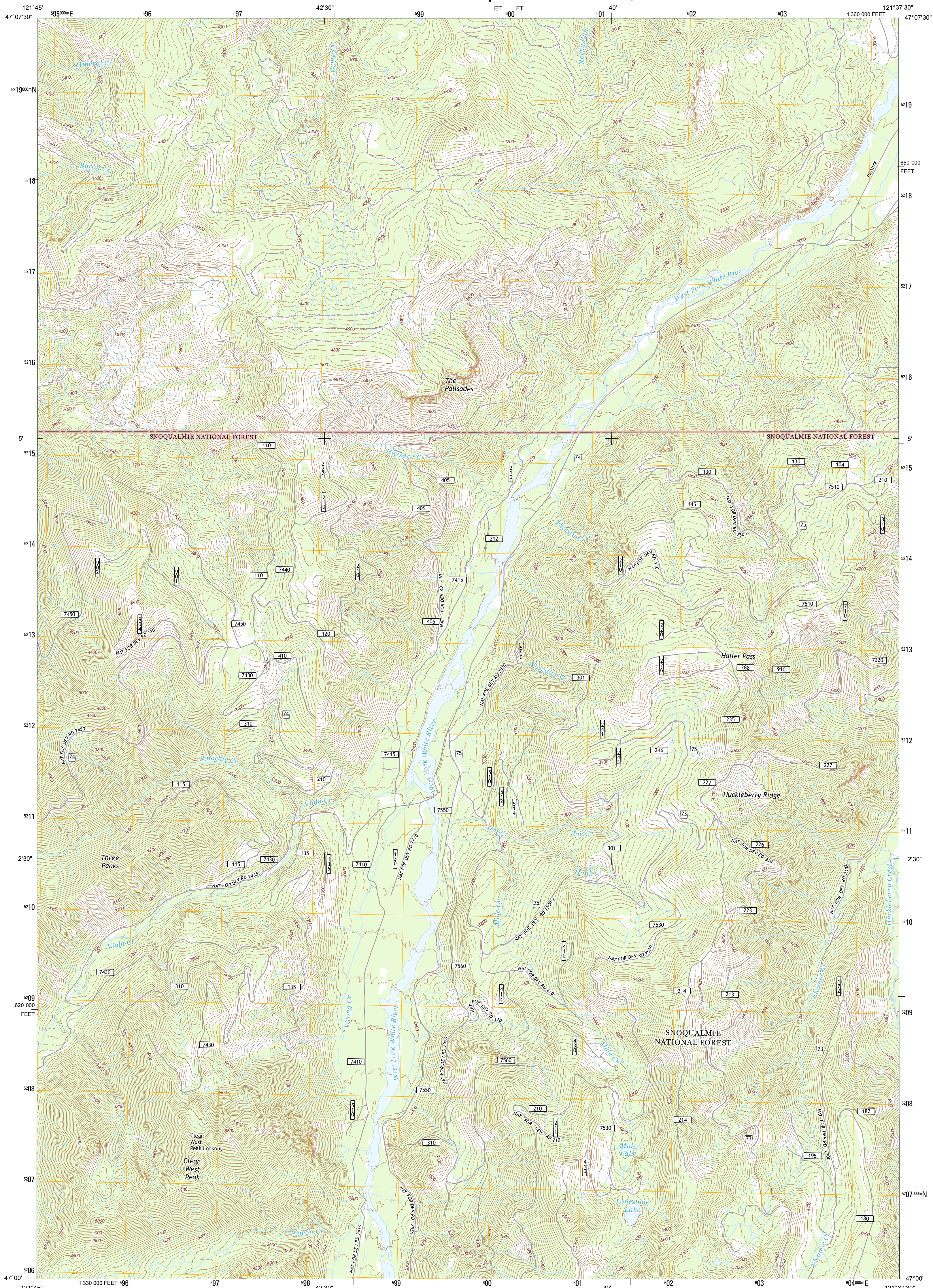
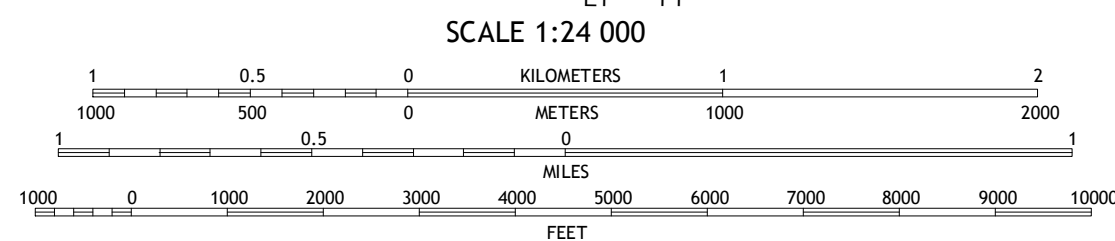
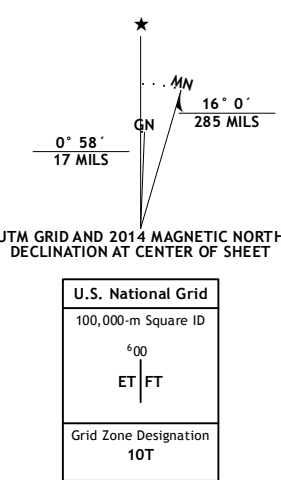




CLEAR WEST PEAK QUADRANGLE
WASHINGTON-PIERCE CO.
7.5-MINUTE SERIES



Imagery.....	NAIP, August 2011 - September 2011	2011
Roads.....	©2006-2013 TomTom	2013
Roads within US Forest Service Lands.....	FSTopo	2013
	with limited Forest Service updates,	2013
Names.....	GNIS	2013
Hydrography.....	National Hydrography Dataset,	2011
Contours.....	National Elevation Dataset,	2012
Boundaries.....	Census, IBWC, IBC, USGS, 1972 -	2011
Public Land Survey System.....	BLM,	2011



CONTOUR INTERVAL 40 FEET
NORTH AMERICAN VERTICAL DATUM OF 1988

This map was produced to conform with the
National Geospatial Program US Topo Product Standard, 2011.
A metadata file associated with this product is draft version 0.6.15



Cyclone Creek	Greenwater	Nagrom
Bearhead Mountain	Clear West Peak	Sun Top
Mowich Lake	Sunrise	White River Park

ADJOINING 7.5' QUADRANGLES

ROAD CLASSIFICATION

Expressway Local Connector
Secondary Hwy Local Road
Ramp 4WD

Interstate Route US Route State Route

FS Primary Route FS Passenger Route FS High Clearance Route

Check with local Forest Service unit
for current travel conditions and restrictions.

CLEAR WEST PEAK, WA
2014

