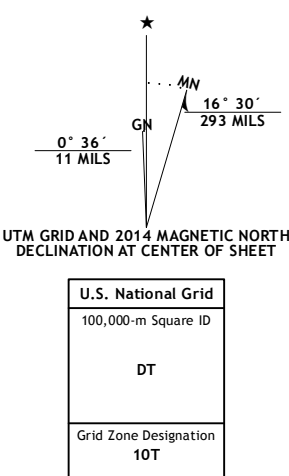


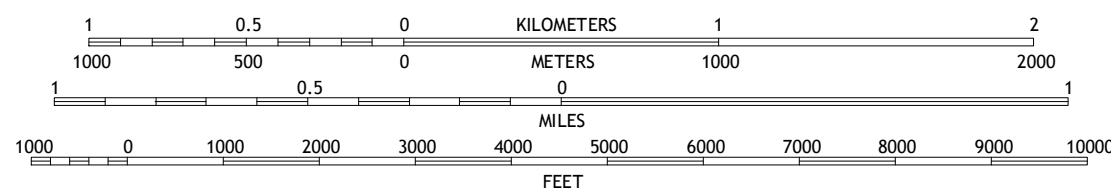
Produced by the United States Geological Survey
North American Datum of 1983 (NAD83)
World Geodetic System of 1984 (WGS84). Projection and
1 000-meter grid: Universal Transverse Mercator, Zone 10T
10 000-foot ticks: Washington Coordinate System of 1983 (south
zone)

This map is not a legal document. Boundaries may be generalized for this map scale. Private lands within government reservations may not be shown. Obtain permission before entering private lands.

Imagery.....	NAIP,	September	2011
Roads.....	©2006-2013	TomTom	Data
Roads within US Forest Service Lands.....	FSSTopo		2013
	with limited Forest Service updates,		
Names.....	GNIS,	2013	
Hydrography.....	National Hydrography Dataset,	2011	
Contours.....	National Elevation Dataset,	1999	
Boundaries.....	Census, IBWC, IBC, USGS, 1972 -	2012	
Public Land Survey System.....	BLM,		



SCALE 1:24 000



CONTOUR INTERVAL 40 FEET
NORTH AMERICAN VERTICAL DATUM OF 1988

This map was produced to conform with the
National Geospatial Program US Topo Product Standard, 2011.
The data associated with this product is draft version 0.6.15











QUADRANGLE LOCATION

Matheny Ridge	Finley Creek	Bunch Lake
Lake Quinault West	Lake Quinault East	Colonel Bob
Stevens Creek	Burnt Hill	Larsen Creek

ADJOINING 7.5' QUADRANGLES

ROAD CLASSIFICATION

Expressway Local Connector
Secondary Hwy  Local Road 
Ramp 4WD
 Interstate Route  US Route  State Route
 FS Primary Route  FS Passenger Route  FS High Clearance Route

Check with local Forest Service unit
for current travel conditions and restrictions.

LAKE QUINULT EAST, WA
2014

NSN. 7 6 4 3 0 1 6 4 0 2 0 6 2
NGA REFNO USGSSX24K70633