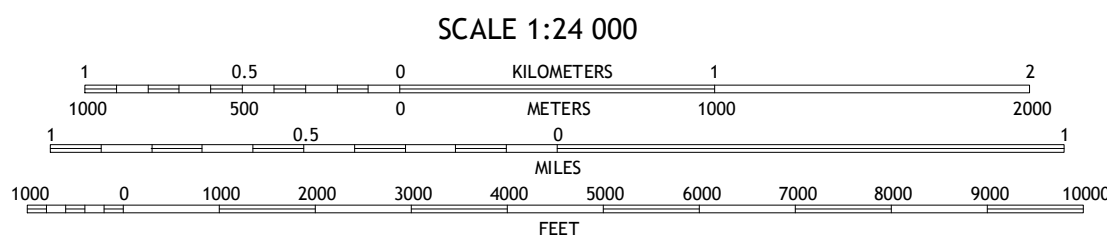


<p><b>U.S. National Grid</b></p> <p>100,000-m Square ID</p> <p><math>\frac{LP}{LN} 5200</math></p>
<p><b>Grid Zone Designation</b></p> <p><b>11T</b></p>





CONTOUR INTERVAL 10 FEET  
NORTH AMERICAN VERTICAL DATUM OF 1988




This map was produced to conform with the  
National Geospatial Program US Topo Product Standard, 2011.  
A metadata file associated with this product is draft version 0.6.15



Chief Joseph Dam	Coleman Hill	Leahy
Glansfield	Piersol Hills	Barnes Butte
Jameson Lake West	Jameson Lake East	Saint Andrews

**ROAD CLASSIFICATION**

Expressway		Local Connector	
Secondary Hwy		Local Road	
Ramp		4WD	

 Interstate Route     US Route     State Route

PIERSOL HILLS, WA  
2014