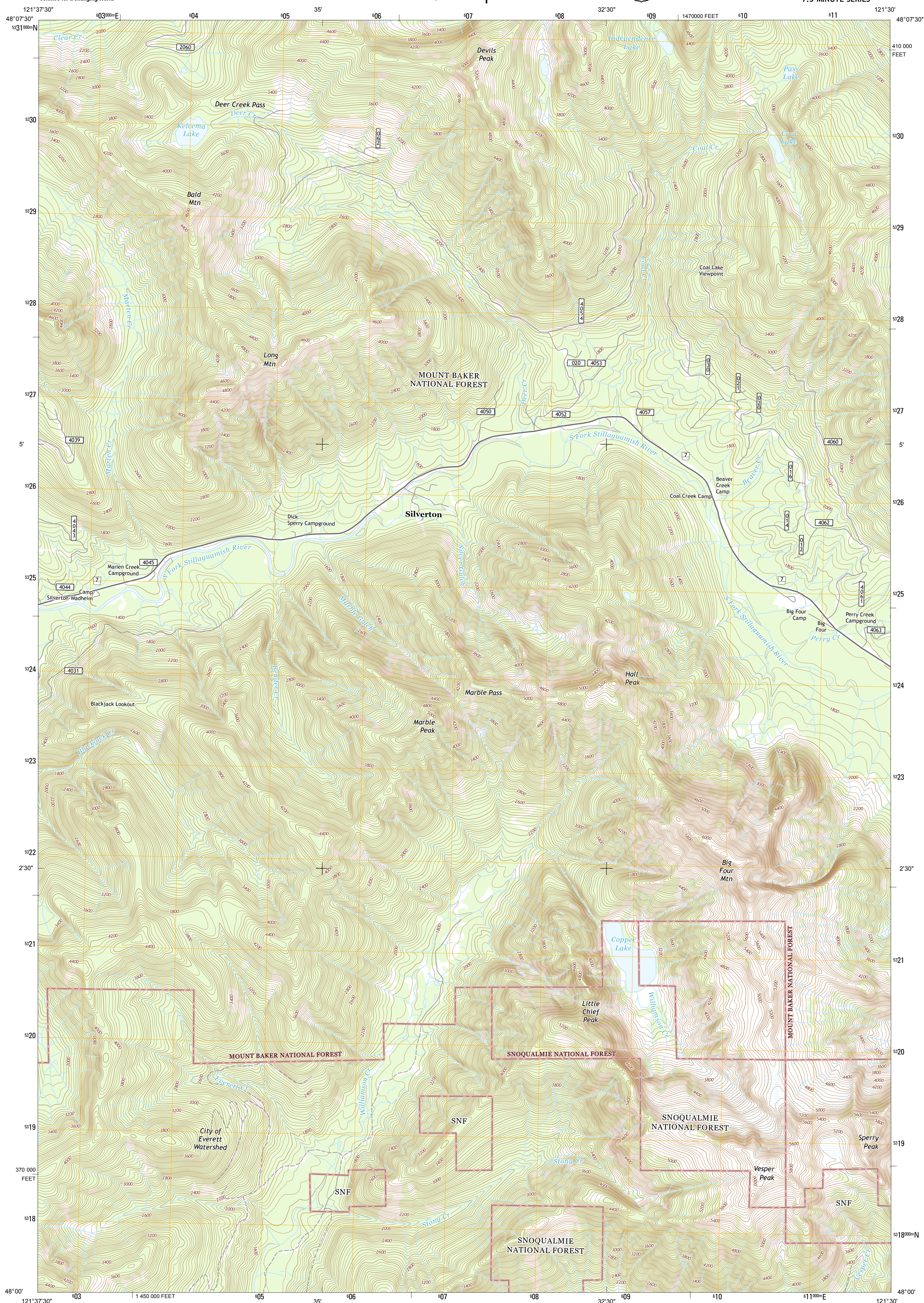
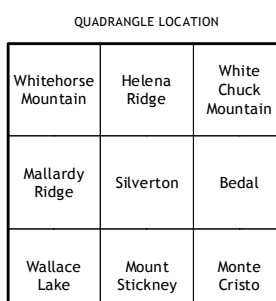






SILVERTON QUADRANGLE
WASHINGTON-SNOHOMISH CO.
7.5-MINUTE SERIES



Imagery.....	NAIP,	August	2011
Roads.....	©2006-2013	TomTom	
Roads within US Forest Service Lands.....
	with limited Forest Service updates,	2013	
Names.....	GNIS,	2013
Hydrography.....	National Hydrography Dataset,	2011	
Contours.....	National Elevation Dataset,	1999	
Boundaries.....	Census, IBWC, IBC, USGS, 1972 -	2011	
Public Land Survey System.....	BLM,	2012



ADJOINING 7.5' QUADRANGLES

Check with local Forest Service unit
for current travel conditions and restrictions.

SILVERTON, WA
2014

