

CONTOUR INTERVAL 10 FEET
NORTH AMERICAN VERTICAL DATUM OF 1988

This map was produced to conform with the
National Geospatial Program US Topo Product Standard, 2011.
A metadata file associated with this product is draft version 0.6.15










QUADRANGLE LOCATION

Harrington	Lords Valley	Sprague Lake NE
Harrington SE	Sprague Lake SW	Sprague Lake
Ritzville NE	Karakul Hills	Palm Lake

ADJOINING 7.5' QUADRANGLES

ROAD CLASSIFICATION

Expressway  Local Connector 
Secondary Hwy  Local Road 
Ramp 4WD
 Interstate Route  US Route  State Route

SPRAGUE LAKE SW, WA
2013

