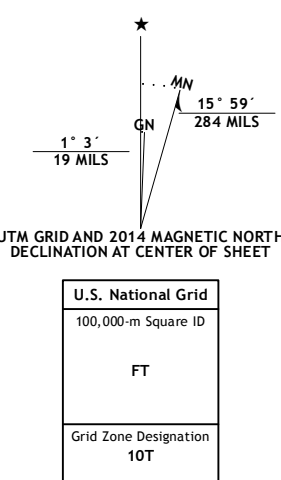


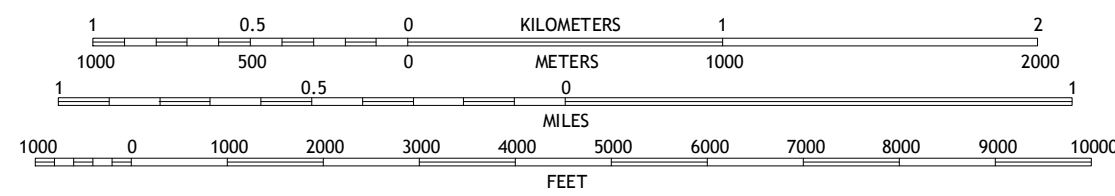
Produced by the United States Geological Survey
North American Datum of 1983 (NAD83)
World Geodetic System of 1984 (WGS84). Projection and
1 000-meter grid: Universal Transverse Mercator, Zone 10T
10 000-foot ticks: Washington Coordinate System of 1983 (south
and north zones)

This map is not a legal document. Boundaries may be generalized for this map scale. Private lands within government reservations may not be shown. Obtain permission before entering private lands.

Imagery.....	NAIP, August	2011
Roads.....	©2006-2013	TomTom
Roads within US Forest Service Lands.....	FSTPO	Data
	with limited Forest Service updates,	2013
Names.....	GNIS,	2013
Hydrography.....	National Hydrography Dataset,	2011
Contours.....	National Elevation Dataset,	2012
Boundaries.....	Census, IBWC, IBC, USGS, 1972	1972
Public Land Survey System.....	BLM,	2011



SCALE 1:24 000



CONTOUR INTERVAL 40 FEET
NORTH AMERICAN VERTICAL DATUM OF 1988

This map was produced to conform with the
National Geospatial Program US Topo Product Standard, 2011.
All data associated with this product is draft version 0.6.15

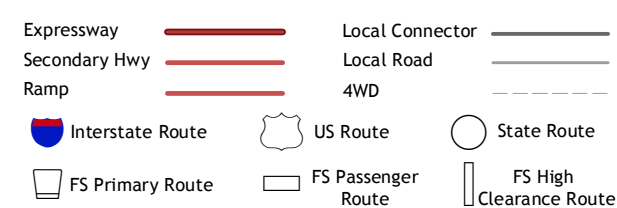


QUADRANGLE LOCATION

Greenwater	Nagrom	Lester
Clear West Peak	Sun Top	Noble Knob
Sunrise	White River Park	Norse Peak

ADJOINING 7.5' QUADRANGLES

ROAD CLASSIFICATION



Check with local Forest Service unit
for current travel conditions and restrictions.

SUN TOP, WA
2014

