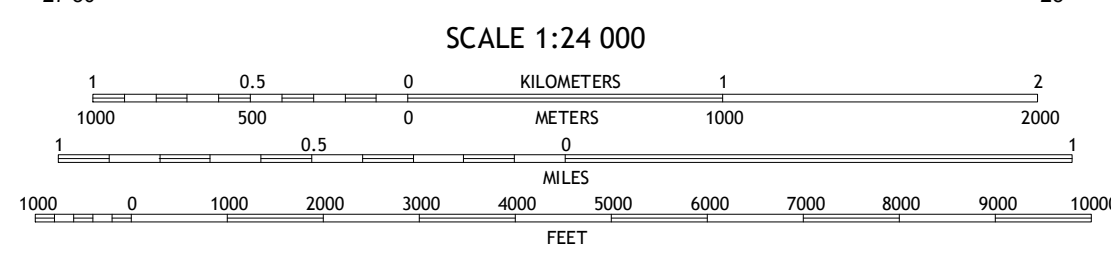
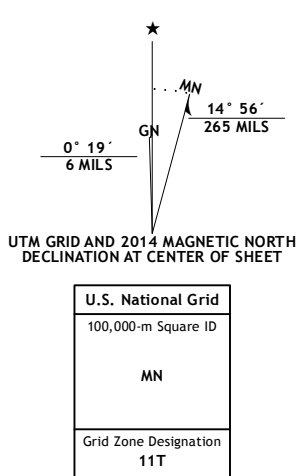


Produced by the United States Geological Survey
 National American Datum of 1983 (NAD83)
 World Geodetic System of 1984 (WGS84). Projection and
 1 000-metre grid: Universal Transverse Mercator, Zone 11T
 10 000-foot ticks: Washington Coordinate System of 1983 (south zone)

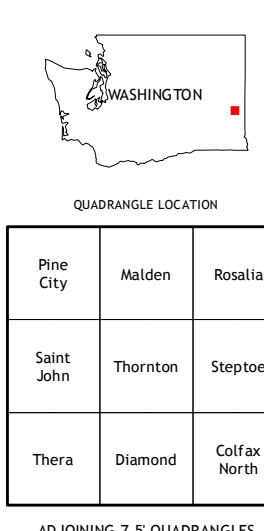
This map is not a legal document. Boundaries may be
 generalized for this map scale. Private lands within government
 reservations may not be shown. Obtain permission before
 entering private lands.

Imagery: [USGS Landsat 7](#), [NAIP](#), July 2011
Roads: [©2006-2013 TomTom](#)
Names: [©GNIS](#), 2013
Hydrography: [©National Hydrography Dataset](#), 2011
Boundaries: [©National Elevation Dataset](#), 2011
Boundaries: [©Census, IBWC, BC, USGS](#), 1972- 2012
Public Land Survey System: [©BLM](#), 2011










CONTOUR INTERVAL 20 FEET
NORTH AMERICAN VERTICAL DATUM OF 1988

This map was produced to conform with the
National Geospatial Program US Topo Product Standard, 2011.
A metadata file associated with this product is draft version 0.6.15



ROAD CLASSIFICATION

Expressway		Local Connector	
Secondary Hwy		Local Road	
Ramp		4WD	

 Interstate Route  US Route  State Route

THORNTON, WA
2014

