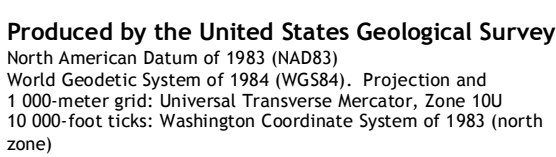





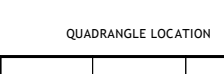
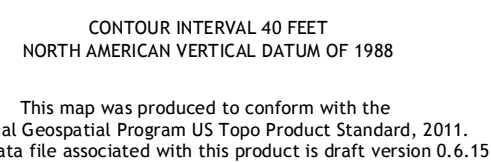
TRINITY QUADRANGLE
WASHINGTON-CHELAN CO.
7.5-MINUTE SERIES



Imagery.....	NAIP,	August	2011
Roads.....	©2006-2013	TomTom	Data
Roads within US Forest Service Lands.....
	with limited Forest Service updates,	2013	
Names.....	GNIS,	2013
Hydrography.....	National Hydrography Dataset,	1999	
Contours.....	National Elevation Dataset,	2011	
Boundaries.....	Census, IBWC, IBC, USGS,	1972 -	2012
Public Land Survey System.....	BLM,



SCALE 1:24 000

ADJOINING 7.5 QUADRANGLES

ROAD CLASSIFICATION

Check with local Forest Service unit
for current travel conditions and restrictions.

TRINITY, WA
2014

