

CONTOUR INTERVAL 20 FEET  
NORTH AMERICAN VERTICAL DATUM OF 1988

This map was produced to conform with the  
National Geospatial Program US Topo Product Standard, 2011.  
A metadata file associated with this product is draft version 0.6.16






1	2	3	1 Danielsville North
4		5	2 Bowman
6	7	8	3 Dewy Rose
			4 Danielsville South
			5 Elberton West
			6 Crawford
			7 Sandy Cross
			8 Vesta

AD JOINING QUADRANGLES

**ROAD CLASSIFICATION**

Expressway		Local Connector	
Secondary Hwy		Local Road	
Ramp		4WD	

 Interstate Route     US Route     State Route

CARLTON, GA  
2014

