

CONTOUR INTERVAL 10 FEET
NORTH AMERICAN VERTICAL DATUM OF 1988

This map was produced to conform with the
National Geospatial Program US Topo Product Standard, 2011.
A metadata file associated with this product is draft version 0.6.16










1	2	3
4		5
6	7	8

ADJOINING QUADRANGLES

- 1 Walthourville
- 2 Hinesville
- 3 Dorchester
- 4 Ludowici
- 5 Riceboro
- 6 Bug Island
- 7 Townsend
- 8 Eulonia

ROAD CLASSIFICATION

Expressway		Local Connector	
Secondary Hwy		Local Road	
Ramp		4WD	

	Interstate Route		US Route		State Route
---	------------------	---	----------	---	-------------

EAST OF LUDOWICI, GA
2014

