










CONTOUR INTERVAL 10 FEET
NORTH AMERICAN VERTICAL DATUM OF 1988

This map was produced to conform with the
National Geospatial Program US Topo Product Standard, 2011.
A metadata file associated with this product is draft version 0.6.16



ROAD CLASSIFICATION

Expressway		Local Connector	
Secondary Hwy		Local Road	
Ramp		4WD	

 Interstate Route  US Route  State Route

1	2	3	1 Naylor
4		5	2 Stockton
6	7	8	3 Du Pont
			4 Howell
			5 Thelma
			6 Statenville
			7 Tarver
			8 Pineland

ADJOINING QUADRANGLES

HAYLOW, GA
2014

