










1	2	3
4		5
6	7	8

ADJOINING QUADRANGLES

- 1 Dry Creek Butte
- 2 Boyes
- 3 Knudson Draw
- 4 Sanburn Reservoir
- 5 Hammond
- 6 Belle Creek SW
- 7 Belle Creek South
- 8 Stack Rocks

ROAD CLASSIFICATION

Expressway		Local Connector	
Secondary Hwy		Local Road	
Ramp		4WD	

	Interstate Route		US Route		State Route
---	------------------	---	----------	---	-------------

BELLE CREEK NORTH, MT
2014