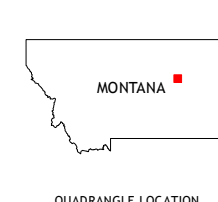
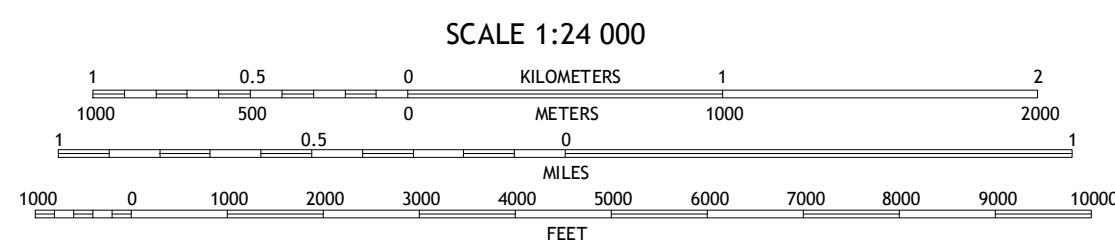
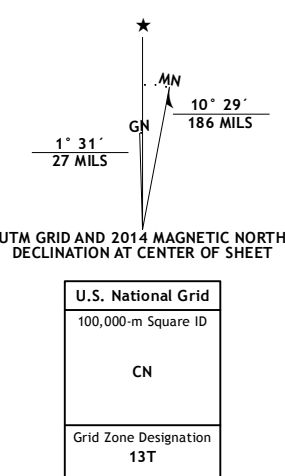



Imagery.....	NAIP, July	2011
Roads.....	HERE,	©2013
Names.....	GNIS,	2013
Hydrography.....	National Hydrography Dataset,	2011
Contours.....	National Elevation Dataset,	1999
Boundaries.....	Multiple sources; see metadata file	1972 - 2013
Public Land Survey System.....	BLM,	2011



QUADRANGLE LOCATION

ROAD CLASSIFICATION



BISCUIT BUTTE, MT
2014

