

CONTOUR INTERVAL 10 FEET  
NORTH AMERICAN VERTICAL DATUM OF 1988

This map was produced to conform with the  
National Geospatial Program US Topo Product Standard, 2011.  
A metadata file associated with this product is draft version 0.6.16








1	2	3	1 Eatonton
4		5	2 Meda
6	7	8	3 Rockville

4 Resseaus Crossroads  
5 Lake Sinclair East  
6 Haddock  
7 Browns Crossing  
8 Milledgeville

ADJOINING QUADRANGLES

### ROAD CLASSIFICATION

Expressway		Local Connector	
Secondary Hwy		Local Road	
Ramp		4WD	
 Interstate Route	 US Route	 State Route	

LAKE SINCLAIR WEST, GA  
2014

