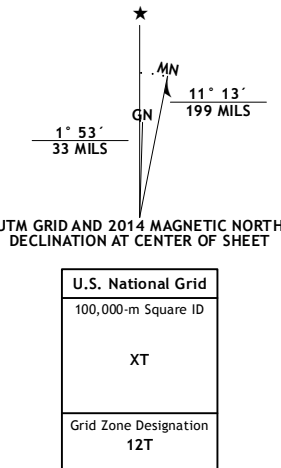


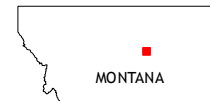
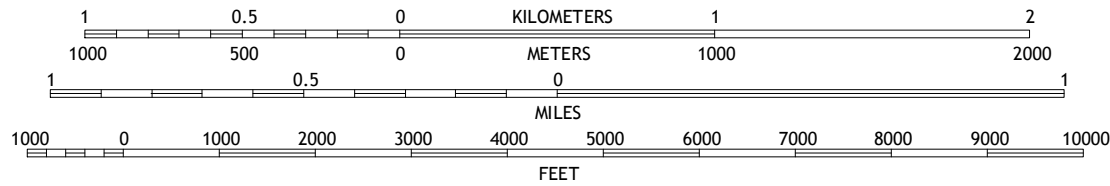
Produced by the United States Geological Survey
North American Datum of 1983 (NAD83)
World Geodetic System of 1984 (WGS84). Projection and
1 000-meter grid: Universal Transverse Mercator, Zone 12T
10 000-foot ticks: Montana Coordinate System of 1983

This map is not a legal document. Boundaries may be generalized for this map scale. Private lands within government reservations may not be shown. Obtain permission before entering private lands.

Imagery.....	NAIP,	July	2011
Roads.....	HERE,	©2013	
Names.....	.GNIS,	2013	
Hydrography.....	National Hydrography	Dataset,	2011
Contours.....	National Elevation	Dataset,	2005
Boundaries.....	Multiple sources; see metadata file	1972 -	2013
Public Land Survey System.....		BLM,	2011



SCALE 1:24 000



QUADRANGLE LOCATION

ROAD CLASSIFICATION



CONTOUR INTERVAL 20 FEET
NORTH AMERICAN VERTICAL DATUM OF 1988

This map was produced to conform with the
National Geospatial Program US Topo Product Standard, 2011.
A metadata file associated with this product is draft version 0.6.16

1	2	3
4		5
6	7	8

ADJOINING QUADRANGLES

- 1 Bear Creek Reservoir SE
- 2 Valentine
- 3 Brown Spring
- 4 Wild Horse Lake
- 5 Dry Blood Creek East
- 6 Teigen
- 7 Little Bear Lake
- 8 Winnett North

ADJOINING QUADRANGLES

DRY BLOOD CREEK WEST, MT
2014