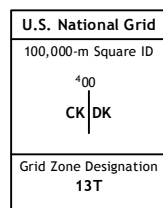
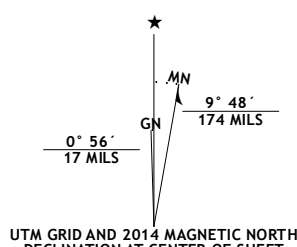


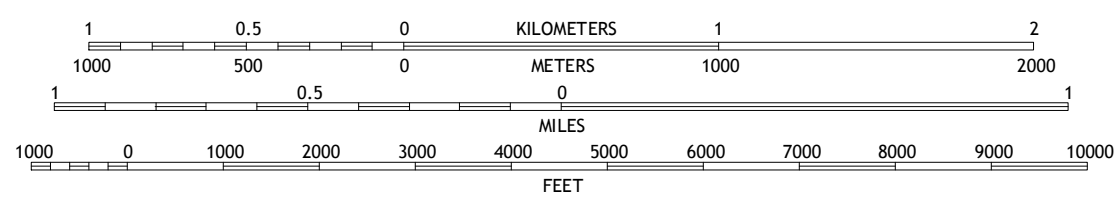
North American Datum of 1983 (NAD83)
World Geodetic System of 1984 (WGS84). Projection and
1 000-meter grid: Universal Transverse Mercator, Zone 13T
10 000-foot ticks: Montana Coordinate System of 1983

This map is not a legal document. Boundaries may be generalized for this map scale. Private lands within government reservations may not be shown. Obtain permission before

Imagery.....	NAIP,	July 2011
Roads.....	HERE,	©2013
Names.....	GNIS,	2013
Hydrography.....	National Hydrography Dataset,	2011
Contours.....	National Elevation Dataset,	2009
Boundaries.....	Multiple sources; see metadata file 1972 - 2013	
Public Land Survey System.....	BLM,	2011

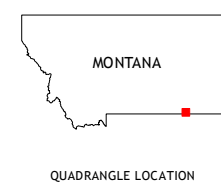


SCALE 1:24 000



CONTOUR INTERVAL 20 FEET
NORTH AMERICAN VERTICAL DATUM OF 1988

This map was produced to conform with the
National Geospatial Program US Topo Product Standard, 2011.
A metadata file associated with this product is draft version 0.6.16



QUADRANGLE LOCATION

ROAD CLASSIFICATION



1	2	3
4		5
6	7	8

ADJOINING QUADRANGLES

- 1 Stroud Creek
- 2 Hamilton Draw
- 3 Otter
- 4 Forks Ranch
- 5 Bear Creek School
- 6 Roundup Draw
- 7 Box Elder Draw
- 8 Cabin Creek NW

QUIETUS, MT
2014

