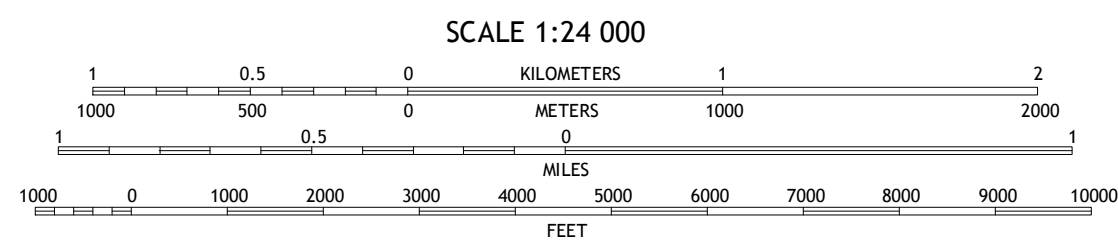
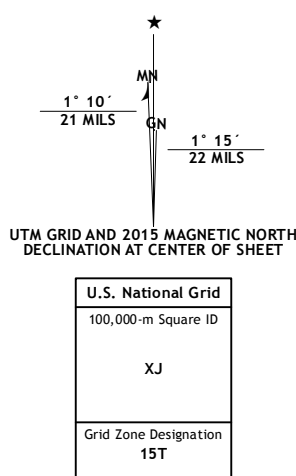


Imagery.....	NAIP, July 2014	2
Roads.....	U.S. Census Bureau, 2014	2
Names.....	GNIS, 2014	2
Hydrography.....	National Hydrography Dataset, 2014	2
Contours.....	National Elevation Dataset, 2014	1
Boundaries.....	Multiple sources; see metadata file 1972	2
Public Land Survey System.....	BLM, 1972	2
Wetlands.....	FWS National Wetlands Inventory 1977	2



CONTOUR INTERVAL 20 FEET
NORTH AMERICAN VERTICAL DATUM OF 1988







This map was produced to conform with the
National Geospatial Program US Topo Product Standard, 2011.
A metadata file associated with this product is draft version 0.6.19






1	2	3	1 Galesville
4		5	2 Stevenstown
6	7	8	3 North Bend
			4 Holmen
			5 West Salem
			6 La Crescent
			7 La Crosse
			8 Saint Joseph

ADJOINING QUADRANGLES

ROAD CLASSIFICATION

Expressway		Local Connector	
Secondary Hwy		Local Road	
Ramp		4WD	

 Interstate Route  US Route  State Route

ONALASKA, WI
2015

