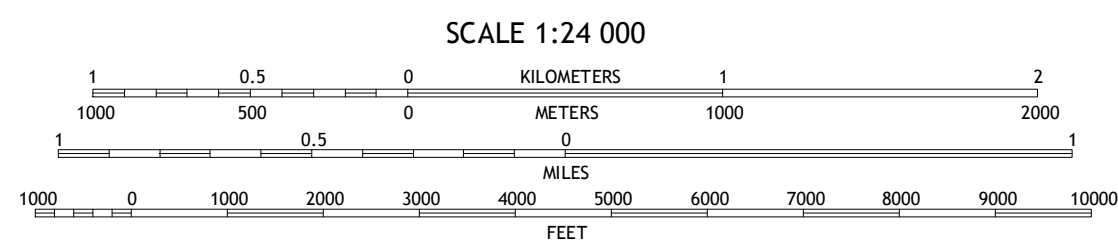
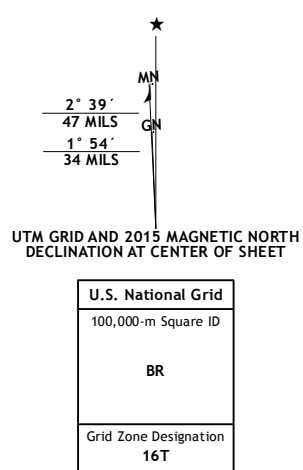


This map is not a legal document. Boundaries may be generalized for this map scale. Private lands within government reservations may not be shown. Obtain permission before entering private lands.

Imagery.....	NAP, August 2014	2
Roads.....	U.S. Census Bureau, 2014	2
Names.....	GNIS, 2014	2
Hydrography.....	National Hydrography Dataset, 2012	2
Contours.....	National Elevation Dataset, 1984	2
Boundaries.....	Multiple sources; see metadata file 1972 - 2014	2
Public Land Survey System.....	BLM, 2014	2
Wetlands.....	FWS National Wetlands Inventory 1977 - 2014	2









CONTOUR INTERVAL 10 FEET  
NORTH AMERICAN VERTICAL DATUM OF 1988




This map was produced to conform with the  
National Geospatial Program US Topo Product Standard, 2011.  
The data file associated with this product is draft version 0.6.19.



1	2	3	1 Grandfather Falls
4		5	2 Irma
6	7	8	3 Bloomville
			4 Alexander Lake
			5 Pine Dells
			6 Little Chicago
			7 Brokaw
			8 Nutterville

### ROAD CLASSIFICATION

Expressway		Local Connector	
Secondary Hwy		Local Road	
Ramp		4WD	

 Interstate Route     US Route     State Route

MERRILL, WI  
2015

