

UTM GRID AND 2014 MAGNETIC NORTH DECLINATION AT CENTER OF SHEET



U.S. National Grid
100,000-m Square ID
PU
Grid Zone Designation
14U




1	2	3	1 Voss
4		5	2 Minto
6	7	8	3 Big Woods SW

ADJOINING QUADRANGLES

- 4 Forest River
- 5 Oslo
- 6 Gilby
- 7 Mekinock
- 8 Manvel

ROAD CLASSIFICATION

Expressway		Local Connector	
Secondary Hwy		Local Road	
Ramp		4WD	

 Interstate Route  US Route  State Route

ARDOCH, ND
2014

