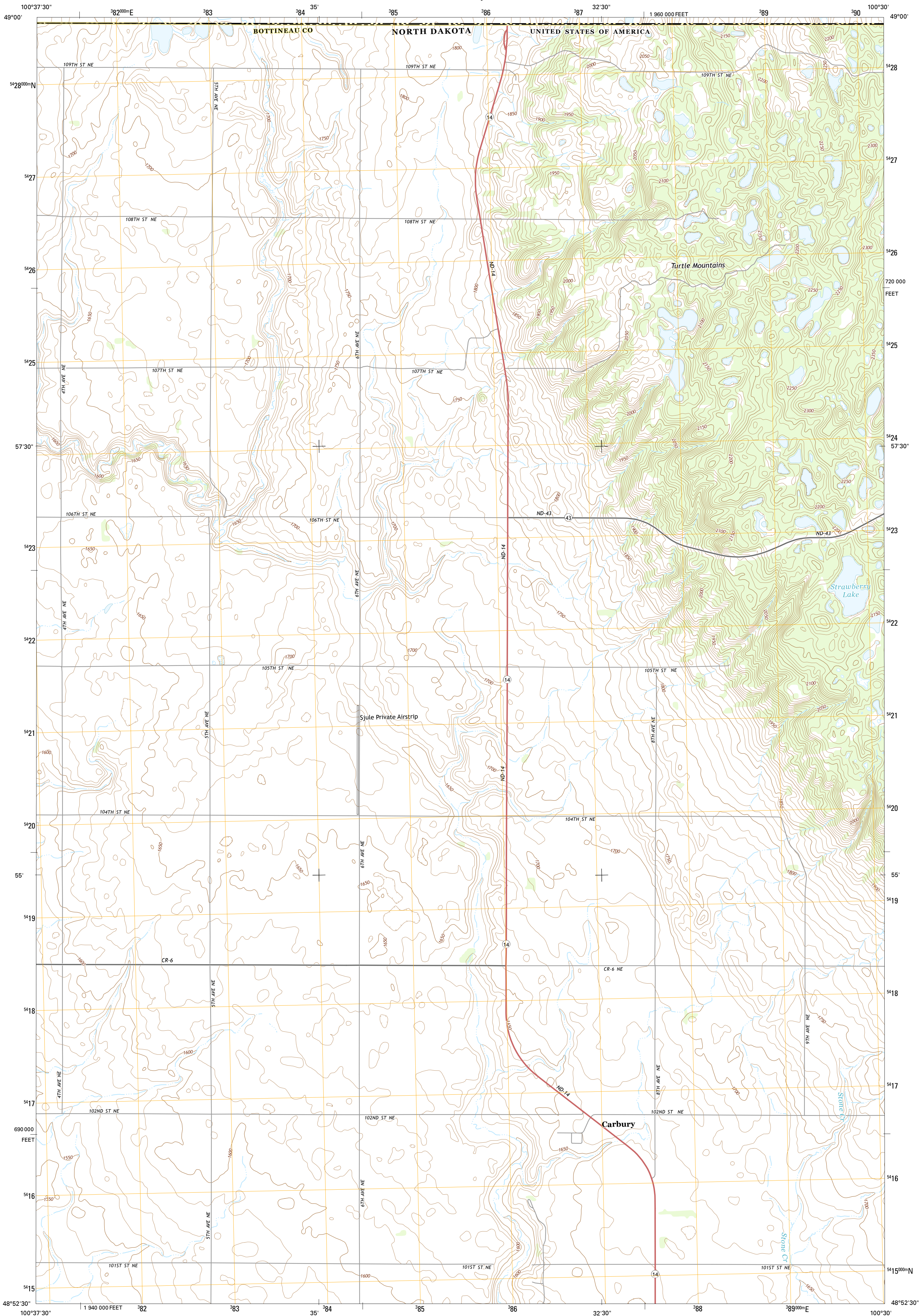




U.S. DEPARTMENT OF THE INTERIOR  
U.S. GEOLOGICAL SURVEY



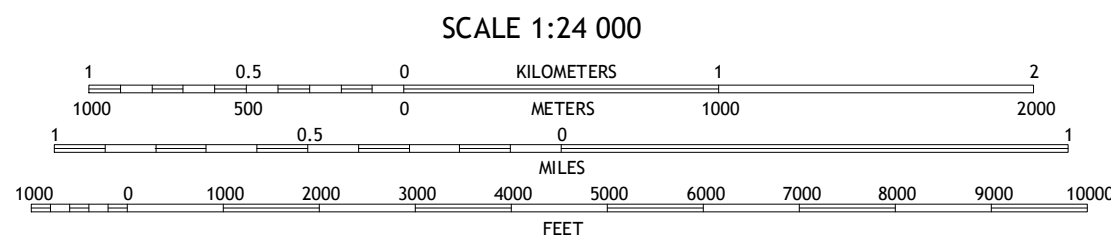
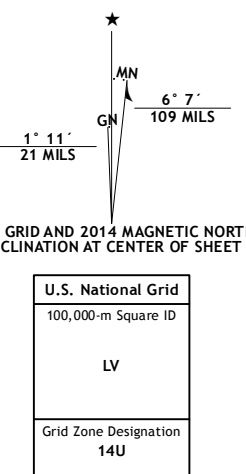
CARBURY QUADRANGLE  
NORTH DAKOTA-MANITOBA  
7.5-MINUTE SERIES



Produced by the United States Geological Survey  
North American Datum of 1983 (NAD83)  
World Geodetic System of 1984 (WGS84). Projection and  
1 000-meter grid: Universal Transverse Mercator, Zone 14U  
10 000-foot ticks: North Dakota Coordinate System of 1983  
(north zone)

This map is not a legal document. Boundaries may be  
generalized for this map scale. Private lands within government  
reservations may not be shown. Obtain permission before  
entering private lands.

Imagery.....NAP, July 2012  
Roads.....HERE, 02/01/2013  
Names.....GNIS, 2013  
Hydrography.....National Hydrography Dataset, 2012  
Contours.....National Elevation Dataset, 2008  
Boundaries.....Multiple sources; see metadata file 1972\_2013



CONTOUR INTERVAL 10 FEET  
NORTH AMERICAN VERTICAL DATUM OF 1988  
This map was produced to conform with the  
National Geospatial Program US Topo Product Standard, 2011.  
A metadata file associated with this product is draft version 0.6.16

|    |    |    |    |
|----|----|----|----|
| 1  | 2  | 3  | 1  |
| 4  | 5  | 6  | 2  |
| 7  | 8  | 9  | 3  |
| 10 | 11 | 12 | 4  |
| 13 | 14 | 15 | 5  |
| 16 | 17 | 18 | 6  |
| 19 | 20 | 21 | 7  |
| 22 | 23 | 24 | 8  |
| 25 | 26 | 27 | 9  |
| 28 | 29 | 30 | 10 |

ROAD CLASSIFICATION  
Expressway  
Secondary Hwy  
Ramp  
Interstate Route  
Local Connector  
Local Road  
4WD  
US Route  
State Route

CARBURY, ND-MB  
2014

