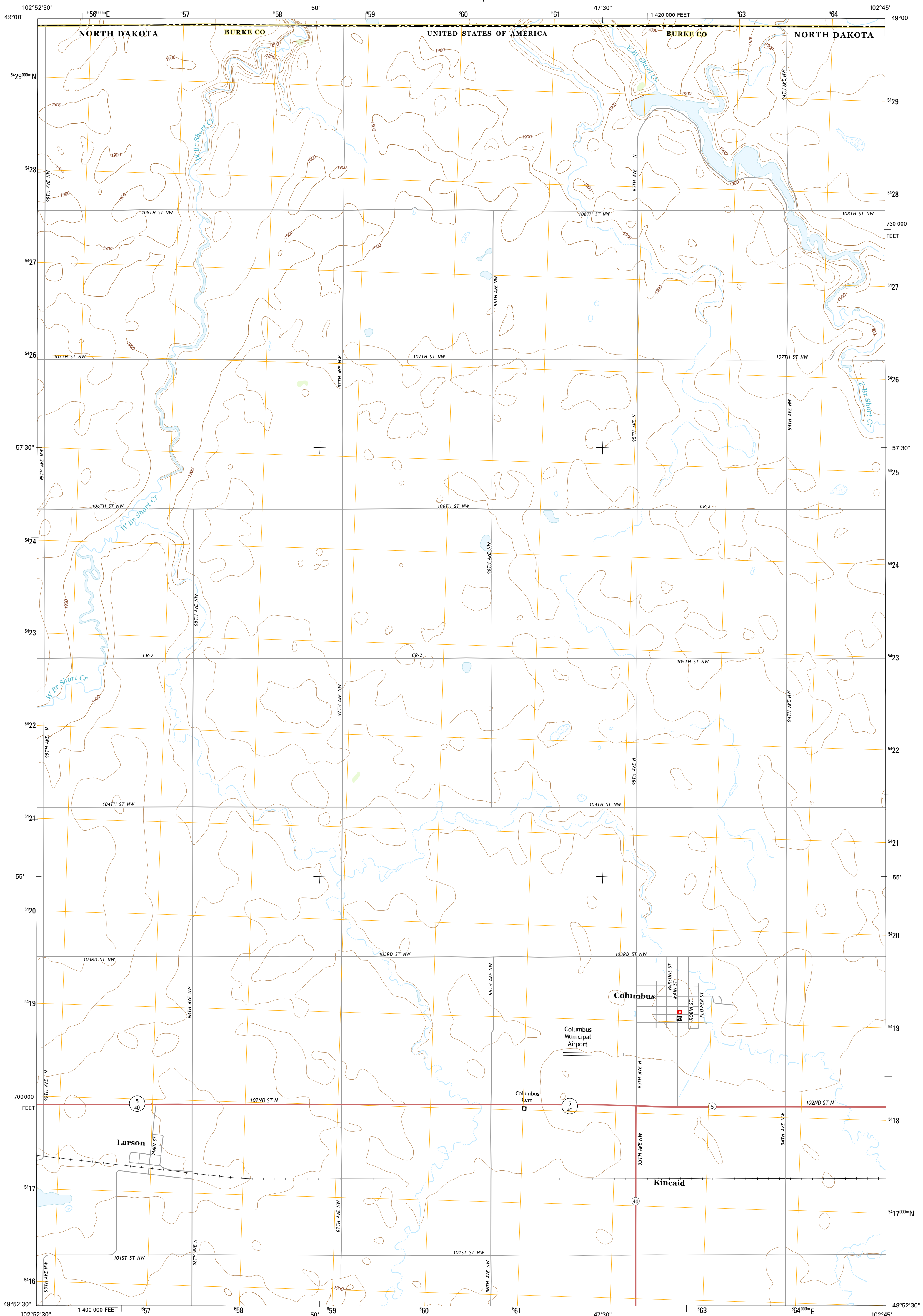




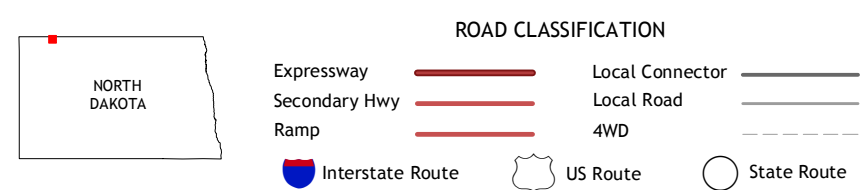
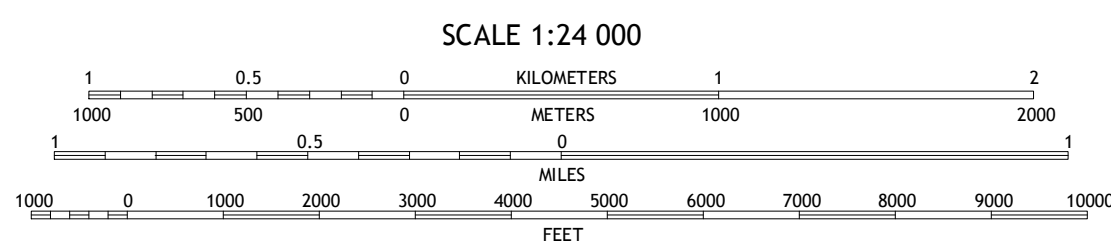
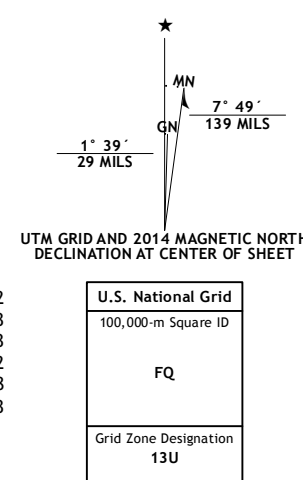
U.S. DEPARTMENT OF THE INTERIOR
U.S. GEOLOGICAL SURVEY



COLUMBUS QUADRANGLE
NORTH DAKOTA-SASKATCHEWAN
7.5-MINUTE SERIES



Produced by the United States Geological Survey
North American Datum of 1983 (NAD83)
World Geodetic System of 1984 (WGS84). Projection and
1 000-meter grid: Universal Transverse Mercator, Zone 13U
10 000-foot ticks: North Dakota Coordinate System of 1983
(north zone)
This map is not a legal document. Boundaries may be
generalized for this map scale. Private lands within government
reservations may not be shown. Obtain permission before
entering private lands.
Imagery.....N.A.P. June 2012
Roads.....HERE.....2013
Names.....GNIS.....2013
Hydrography.....National Hydrography Dataset, 2012
Contours.....National Elevation Dataset, 2008
Boundaries.....Multiple sources; see metadata file 1972_2013



1	2	3	1
4	5	6	2
7	8	9	3
10	11	12	4
13	14	15	5
16	17	18	6
19	20	21	7
22	23	24	8
25	26	27	9
28	29	30	10
31	32	33	11
34	35	36	12
37	38	39	13
40	41	42	14
43	44	45	15
46	47	48	16
49	50	51	17
52	53	54	18
55	56	57	19
58	59	60	20
61	62	63	21
64	65	66	22
67	68	69	23
70	71	72	24
73	74	75	25
76	77	78	26
79	80	81	27
82	83	84	28
85	86	87	29
88	89	90	30
91	92	93	31
94	95	96	32
97	98	99	33
100	101	102	34
103	104	105	35
106	107	108	36
109	110	111	37
112	113	114	38
115	116	117	39
118	119	120	40
121	122	123	41
124	125	126	42
127	128	129	43
130	131	132	44
133	134	135	45
136	137	138	46
139	140	141	47
142	143	144	48
145	146	147	49
148	149	150	50
151	152	153	51
154	155	156	52
157	158	159	53
160	161	162	54
163	164	165	55
166	167	168	56
169	170	171	57
172	173	174	58
175	176	177	59
178	179	180	60
181	182	183	61
184	185	186	62
187	188	189	63
190	191	192	64
193	194	195	65
196	197	198	66
199	200	201	67
202	203	204	68
205	206	207	69
208	209	210	70
211	212	213	71
214	215	216	72
217	218	219	73
220	221	222	74
223	224	225	75
226	227	228	76
229	230	231	77
232	233	234	78
235	236	237	79
238	239	240	80
241	242	243	81
244	245	246	82
247	248	249	83
250	251	252	84
253	254	255	85
256	257	258	86
259	260	261	87
262	263	264	88
265	266	267	89
268	269	270	90
271	272	273	91
274	275	276	92
277	278	279	93
280	281	282	94
283	284	285	95
286	287	288	96
289	290	291	97
292	293	294	98
295	296	297	99
298	299	300	100

COLUMBUS, ND-SK
2014

