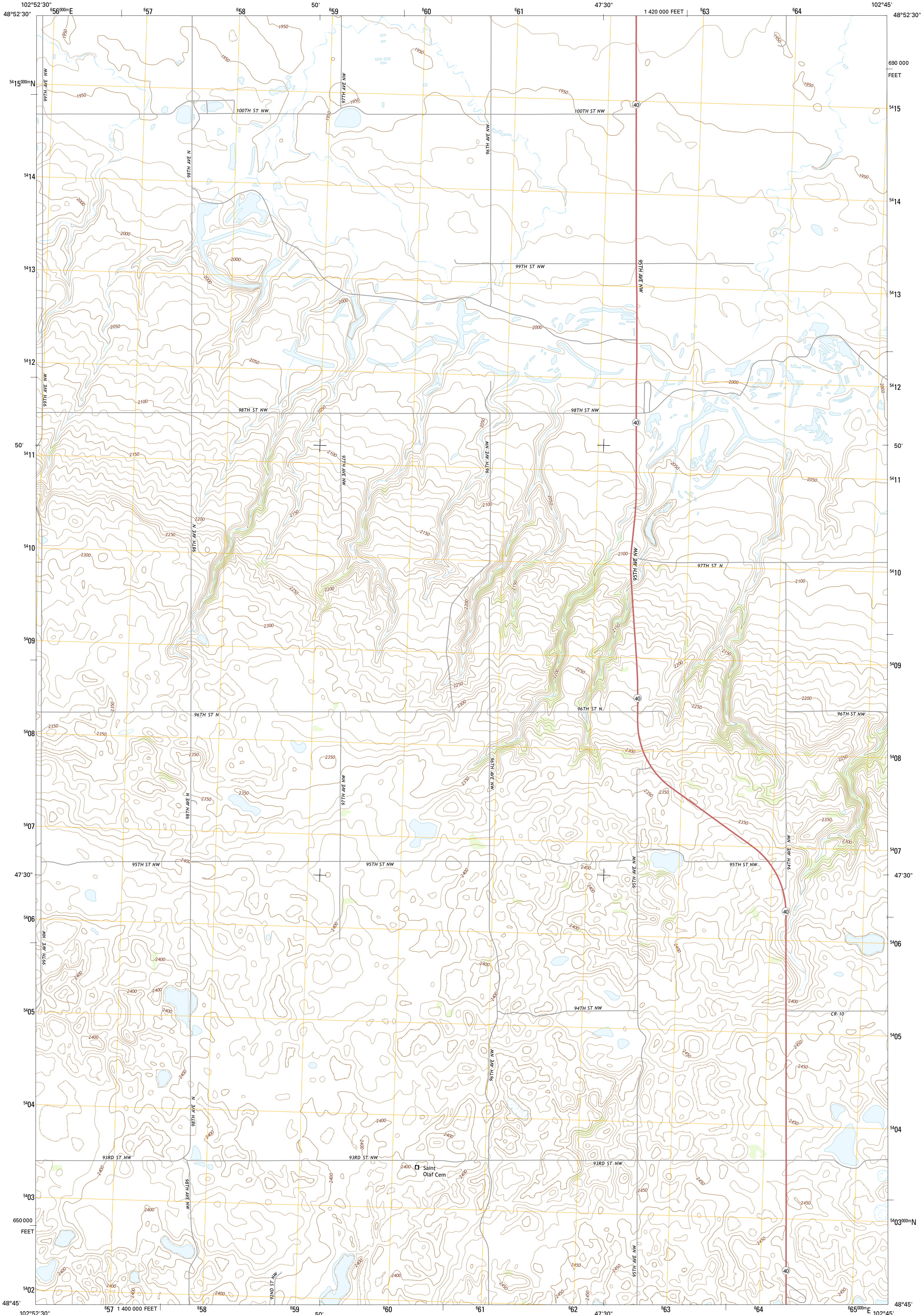




U.S. DEPARTMENT OF THE INTERIOR  
U.S. GEOLOGICAL SURVEY



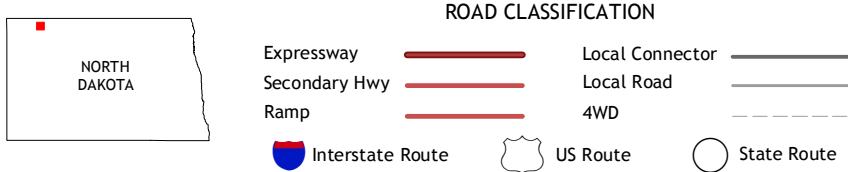
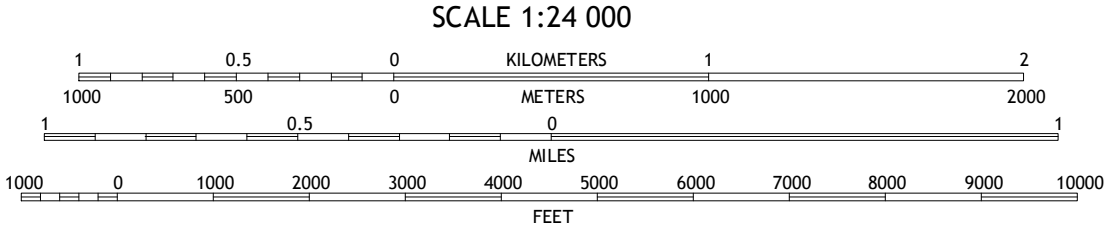
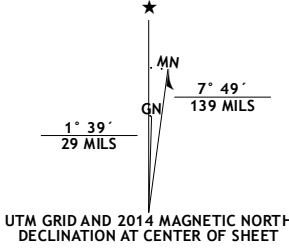
COLUMBUS SE QUADRANGLE  
NORTH DAKOTA-BURKE CO.  
7.5-MINUTE SERIES



Produced by the United States Geological Survey  
North American Datum of 1983 (NAD83)  
World Geodetic System of 1984 (WGS84). Projection and  
1 000-meter grid: Universal Transverse Mercator, Zone 13U  
10 000-foot ticks: North Dakota Coordinate System of 1983  
(north zone)

This map is not a legal document. Boundaries may be  
generalized for this map scale. Private lands within government  
reservations may not be shown. Obtain permission before  
entering private lands.

Image by .....NAIP, June 2012  
Roads ..... HERE, ©2013  
Names ..... GNIS, 2013  
Hydrography ..... National Hydrography Dataset, 2012  
Contours ..... National Elevation Dataset, 2008  
Boundaries ..... Multiple sources; see metadata file 1972 - 2013



|   |   |   |
|---|---|---|
| 1 | 2 | 3 |
| 4 | 5 | 6 |
| 7 | 8 | 9 |

1 Atcoai  
2 Columbus  
3 Stampede  
4 Columbus SW  
5 Beaver Lake  
6 Bush Lake  
7 Grand View  
8 Grubb Lake

COLUMBUS SE, ND  
2014

