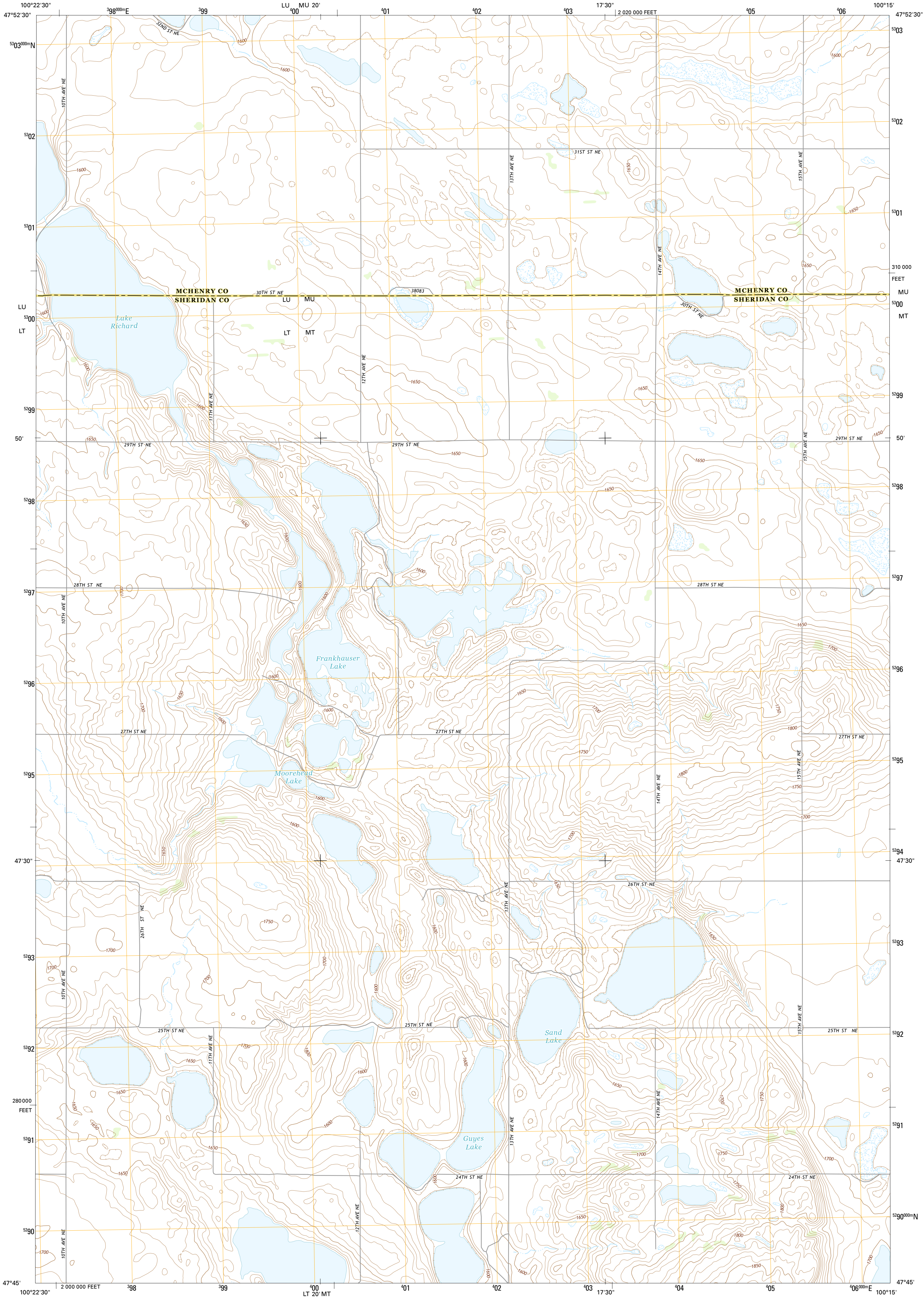




U.S. DEPARTMENT OF THE INTERIOR  
U.S. GEOLOGICAL SURVEY



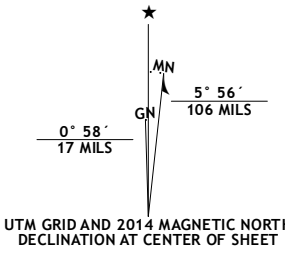
DRAKE SE QUADRANGLE  
NORTH DAKOTA  
7.5-MINUTE SERIES



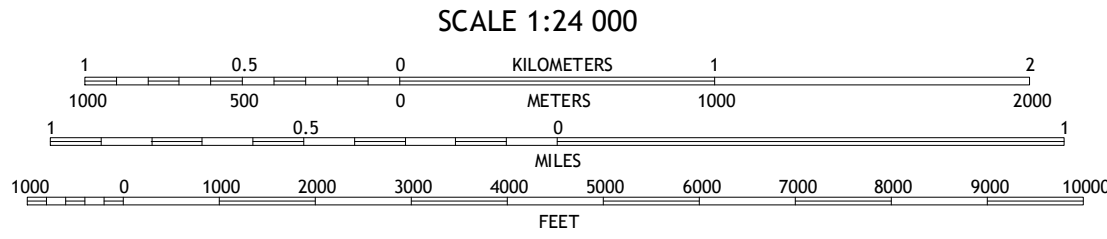
**Produced by the United States Geological Survey**  
North American Datum of 1983 (NAD83)  
World Geodetic System of 1984 (WGS84). Projection and  
1 000-meter grid: Universal Transverse Mercator, Zone 14T  
10 000-foot ticks: North Dakota Coordinate System of 1983  
(north zone)

This map is not a legal document. Boundaries may be  
generalized for this map scale. Private lands within government  
reservations may not be shown. Obtain permission before  
entering private lands.

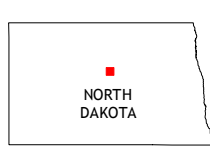
Imagery.....NAIP July 2012  
Roads.....HERE 2013  
Names.....GNIS 2013  
Hydrography.....National Hydrography Dataset, 2012  
Contours.....National Elevation Dataset, 2008  
Boundaries.....Multiple sources; see metadata file 1972 - 2013



|                       |
|-----------------------|
| U.S. National Grid    |
| 100,000-m Square ID   |
| 14T                   |
| Grid Zone Designation |



CONTOUR INTERVAL 10 FEET  
NORTH AMERICAN VERTICAL DATUM OF 1988  
This map was produced to conform with the  
National Geospatial Program US Topo Product Standard, 2011.  
A metadata file associated with this product is draft version 0.6.16



QUADRANGLE LOCATION

|   |   |   |                     |
|---|---|---|---------------------|
| 1 | 2 | 3 | 1 Drake NW          |
| 4 | 5 | 6 | 2 Drake             |
| 7 | 8 | 9 | 3 Anamoose          |
|   |   |   | 4 Drake SW          |
|   |   |   | 5 Anamoose SW       |
|   |   |   | 6 Lincoln Valley NW |
|   |   |   | 7 Lincoln Valley    |
|   |   |   | 8 Sheyenne Lake     |

| ROAD CLASSIFICATION |                 |
|---------------------|-----------------|
| Expressway          | Local Connector |
| Secondary Hwy       | Local Road      |
| Ramp                | 4WD             |
| Interstate Route    | US Route        |
|                     | State Route     |

DRAKE SE, ND  
2014

