







CONTOUR INTERVAL 10 FEET  
NORTH AMERICAN VERTICAL DATUM OF 1988




This map was produced to conform with the  
National Geospatial Program US Topo Product Standard, 2011.  
A metadata file associated with this product is draft version 0.6.19



### ROAD CLASSIFICATION

Expressway		Local Connector	
Secondary Hwy		Local Road	
Ramp		4WD	

 Interstate Route	 US Route	 State Route
--	--	---

1	2	3	1 Rochester
4		5	2 Lime City
6	7	8	3 Bennett
			4 Atalissa
			5 Durant
			6 Muscatine NW
			7 Muscatine
			8 Illinois City

WILTON, IA  
2015

