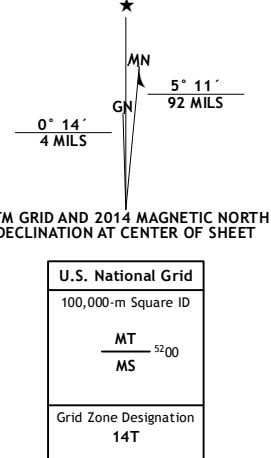
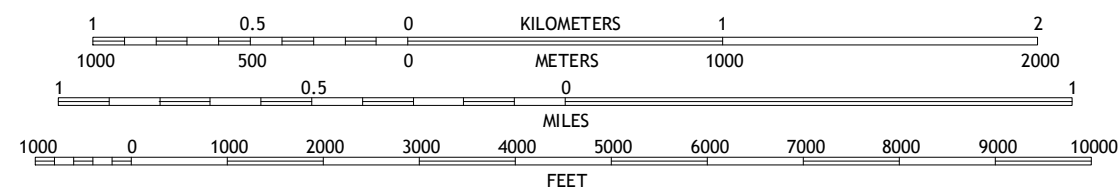


Imagery.....	NAIP, July 2012
Roads.....	HERE, ©2013
Names.....	GNIS, 2013
Hydrography.....	National Hydrography Dataset, 2012
Contours.....	National Elevation Dataset, 2007
Boundaries.....	Multiple sources; see metadata file 1972_2013

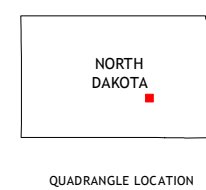


SCALE 1:24 000



CONTOUR INTERVAL 10 FEET  
NORTH AMERICAN VERTICAL DATUM OF 1988

This map was produced to conform with the  
National Geospatial Program US Topo Product Standard, 2011.  
The data file associated with this product is draft version 0.6.16



QUADRANGLE LOCATION

1	2	3
4		5
6	7	8

ADJOINING QUADRANGLE

- 1 Lake Louise
- 2 Pearl Lake
- 3 Goldwin SW
- 4 Crystal Springs
- 5 Cleveland NW
- 6 Medina SW
- 7 Medina SE
- 8 Cleveland SW

## ROAD CLASSIFICATION

Expressway      Local Connector  
Secondary Hwy      Local Road  
Ramp      4WD

 Interstate Route       US Route       State Route

MEDINA, ND  
2014

