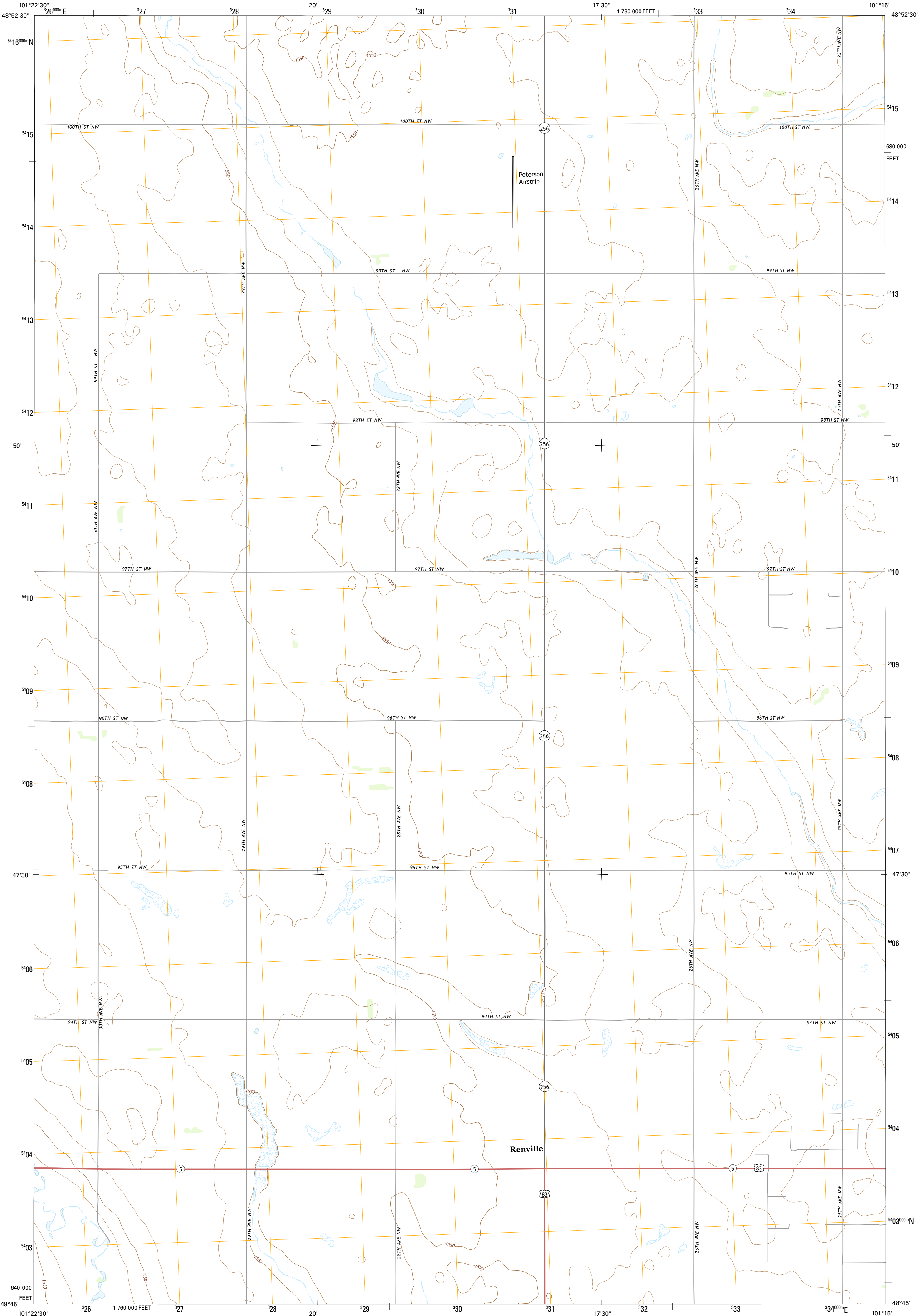




U.S. DEPARTMENT OF THE INTERIOR
U.S. GEOLOGICAL SURVEY

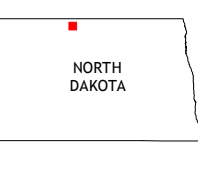
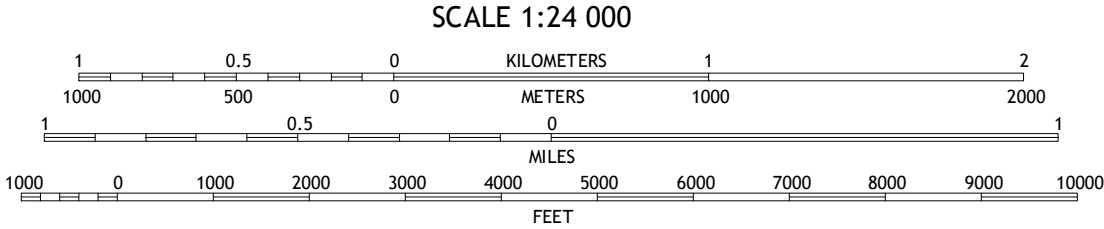
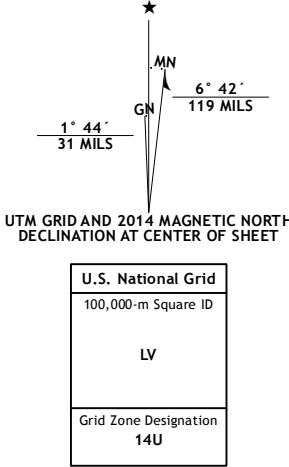


RENNVILLE QUADRANGLE
NORTH DAKOTA-BOTTINEAU CO.
7.5-MINUTE SERIES



Produced by the United States Geological Survey
North American Datum of 1983 (NAD83)
World Geodetic System of 1984 (WGS84). Projection and
1 000-meter grid: Universal Transverse Mercator, Zone 14U
10 000-foot ticks: North Dakota Coordinate System of 1983
(north zone)
This map is not a legal document. Boundaries may be
generalized for this map scale. Private lands within government
reservations may not be shown. Obtain permission before
entering private lands.

Image byNAIP, July 2012
Roads HERE, ©2013
NamesGNIS, 2013
HydrographyNational Hydrography Dataset, 2012
ContoursNational Elevation Dataset, 2008
BoundariesMultiple sources; see metadata file 1972 - 2013



1	2	3
4	5	6
7	8	9

ADJOINING QUADRANGLES

RENNVILLE, ND
2014

