

CONTOUR INTERVAL 20 FEET  
NORTH AMERICAN VERTICAL DATUM OF 1988







This map was produced to conform with the  
National Geospatial Program US Topo Product Standard, 2011.  
A metadata file associated with this product is draft version 0.6.19






1	2	3	1 Carroll West
			2 Carroll East
4		5	3 Glidden
			4 Templeton
6	7	8	5 Coon Rapids North
			6 Gray
			7 Viola Center
			8 Coon Rapids South

ADJOINING QUADRANGLES

### ROAD CLASSIFICATION

Expressway		Local Connector	
Secondary Hwy		Local Road	
Ramp		4WD	

 Interstate Route     US Route     State Route

DEDHAM, IA  
2015

