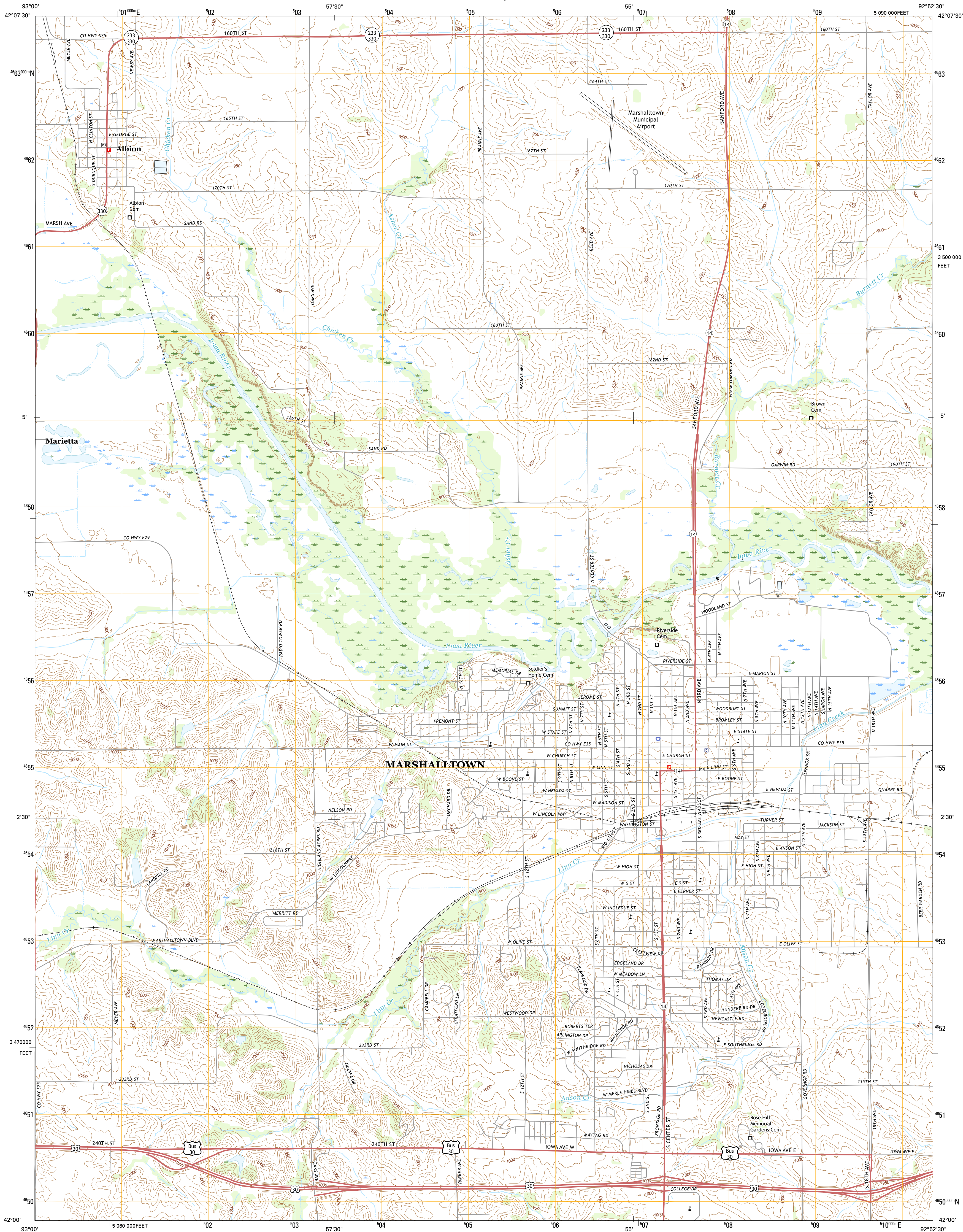




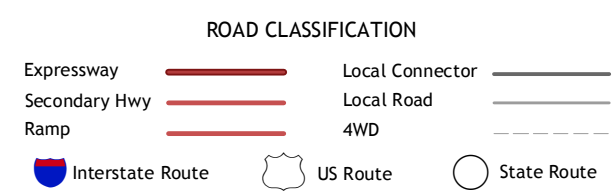
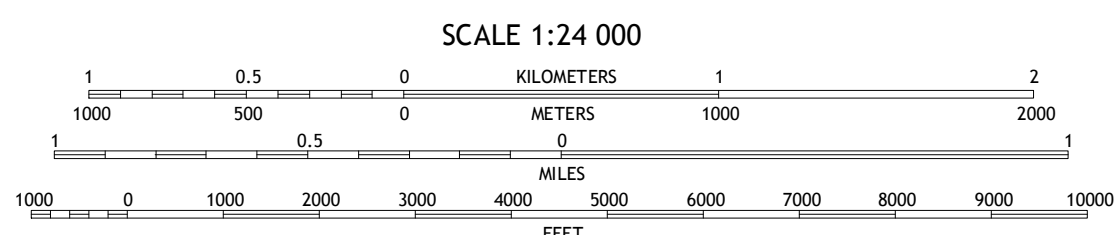

U.S. DEPARTMENT OF THE INTERIOR  
U.S. GEOLOGICAL SURVEY



MARSHALLTOWN QUADRANGLE  
IOWA-MARSHALL CO.  
7.5-MINUTE SERIES



Produced by the United States Geological Survey  
North American Datum of 1983 (NAD83)  
Roads..... U.S. Census Bureau, 2014  
Names..... U.S. Census Bureau, 2015  
Hydrography..... National Hydrography Dataset, 2014  
Contours..... National Elevation Dataset, 2012  
Boundaries..... Multiple sources; see metadata file 1972 - 2015  
Public Land Survey System..... BLM, 2014  
Wetlands..... FWS National Wetlands Inventory 1977 - 2014



1	2	3
4	5	6
7	8	9

MARSHALLTOWN, IA  
2015

