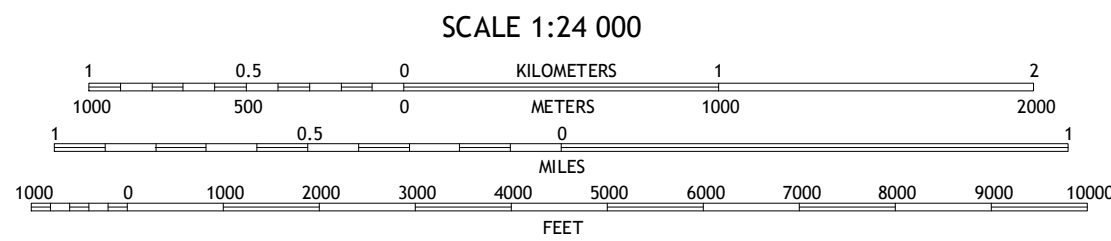
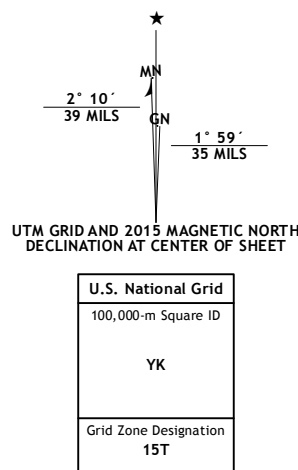


This map is not a legal document. Boundaries may be generalized for this map scale. Private lands within government reservations may not be shown. Obtain permission before entering private lands.

Imagery.....	NAIP	July 2014
Roads.....	U.S. Census Bureau	2014
Names.....	GNIS	2012
Hydrography.....	National Hydrography Dataset	2012
Contours.....	National Elevation Dataset	2011
Boundaries.....	Multiple sources; see metadata file	1972 - 2012
Public Land Survey System.....	BLM	2012
Wetlands.....	FWS National Wetlands Inventory	1977 - 2012



CONTOUR INTERVAL 10 FEET  
NORTH AMERICAN VERTICAL DATUM OF 1988

This map was produced to conform with the  
National Geospatial Program US Topo Product Standard, 2011.  
A metadata file associated with this product is draft version 0.6.19












1	2	3	1 Stetsonville
4		5	2 Corinth
6	7	8	3 Athens

ADJOINING QUADRANGLES

- 4 Abbotsford
- 5 Wien
- 6 Spencer North
- 7 Little Rose
- 8 Stratford

### ROAD CLASSIFICATION

Expressway		Local Connector	
Secondary Hwy		Local Road	
Ramp		4WD	

 Interstate Route     US Route     State Route

MILAN, WI  
2015