










CONTOUR INTERVAL 10 FEET  
NORTH AMERICAN VERTICAL DATUM OF 1988

This map was produced to conform with the  
National Geospatial Program US Topo Product Standard, 2011.  
A metadata file associated with this product is draft version 0.6.19



### ROAD CLASSIFICATION

Expressway		Local Connector	
Secondary Hwy		Local Road	
Ramp		4WD	

 Interstate Route     US Route     State Route

1	2	3
4		5
6	7	8

- 1 Owen
- 2 Curtiss
- 3 Abbotsford
- 4 Greenwood
- 5 Spencer North
- 6 Loyal West
- 7 Loyal East
- 8 Spencer South

RIPLINGER, WI  
2015

