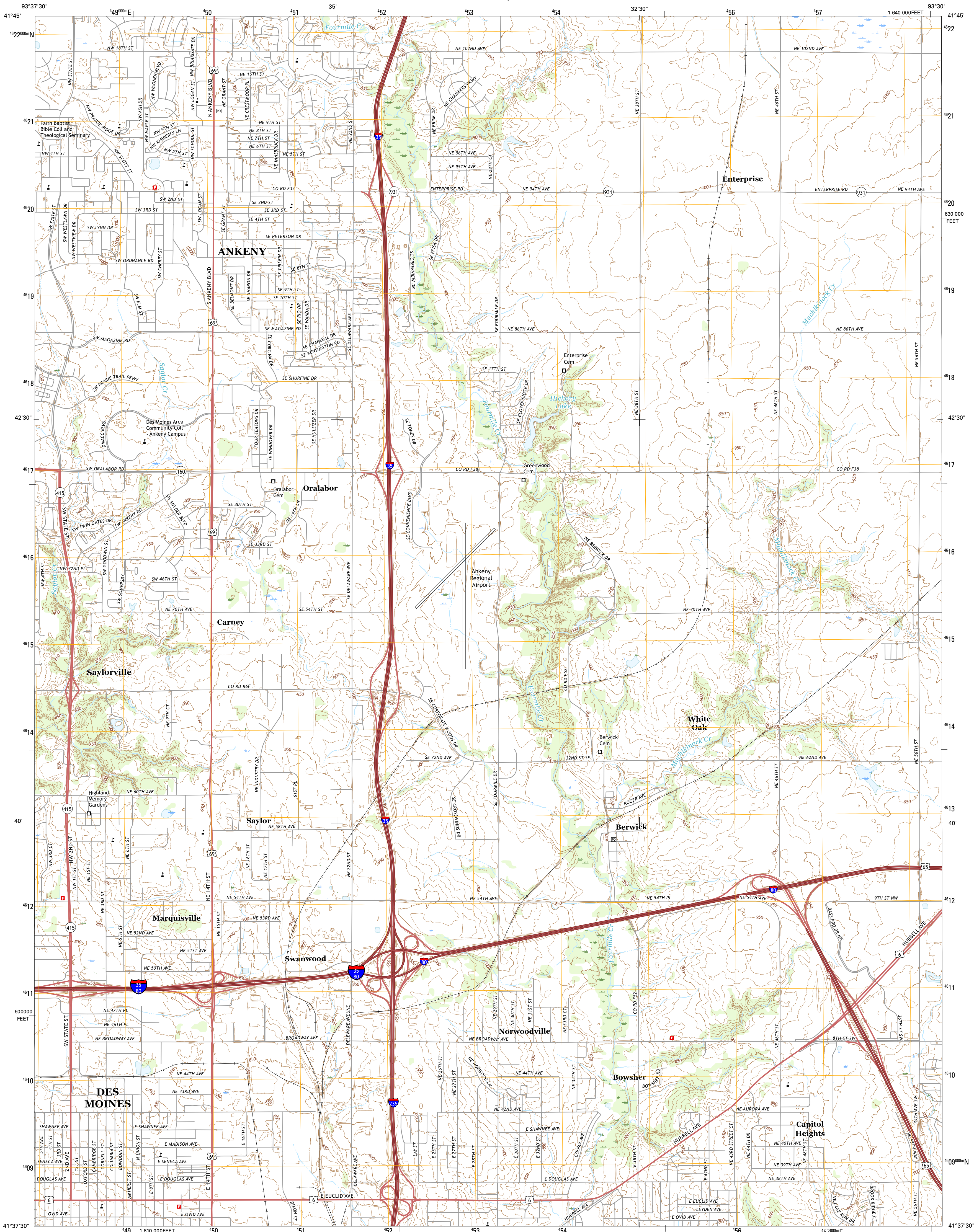




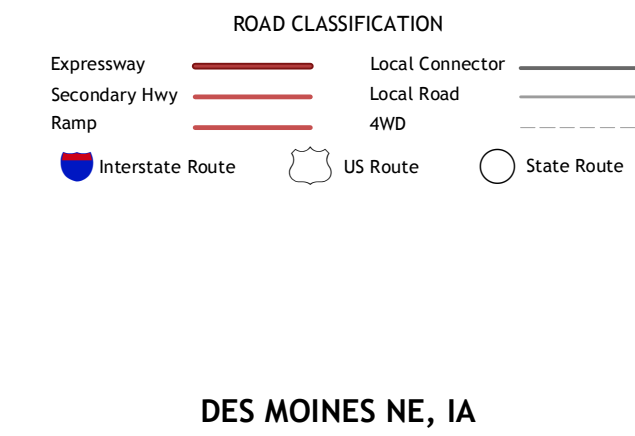
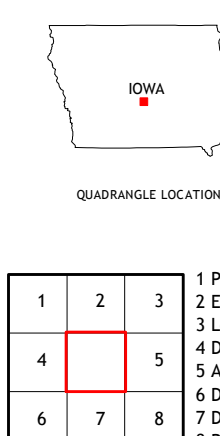
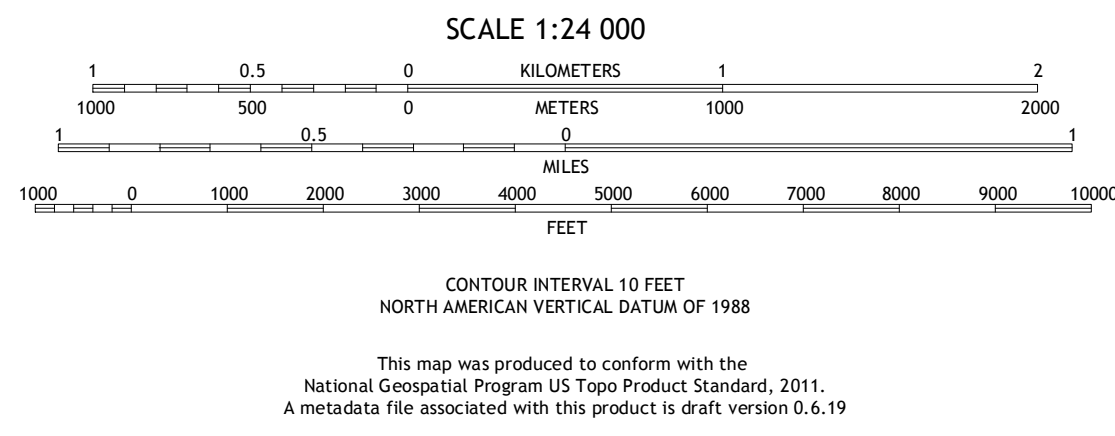

U.S. DEPARTMENT OF THE INTERIOR  
U.S. GEOLOGICAL SURVEY



DES MOINES NE QUADRANGLE  
IOWA-POLK CO.  
7.5-MINUTE SERIES



Produced by the United States Geological Survey  
North American Datum of 1983 (NAD83)  
World Geodetic System of 1984 (WGS84) Projection and  
1 000-meter grid: Universal Transverse Mercator, Zone 15T  
10 000-foot ticks: Iowa Coordinate System of 1983 (south zone)  
This map is not a legal document. Boundaries may be  
generalized for this map scale. Private lands within government  
reservations may not be shown. Obtain permission before  
entering private lands.  
Imagery.....NAIP, October 2014  
Roads.....U.S. Census Bureau, 2014 - 2015  
Names.....GNIS, 2015  
Hydrography.....National Hydrography Dataset, 2014  
Contours.....National Elevation Dataset, 1999  
Boundaries.....Multiple sources; see metadata file 1972 - 2015  
Public Land Survey System.....BLM, 2014  
Wetlands.....FWS National Wetlands Inventory 1977 - 2014



1	2	3	1 Polk City
4	5	2 Elkhart	3 Loring
6	7	4 Des Moines NW	5 Altoona
		6 Des Moines SW	7 Des Moines SE
		8 Rising Sun	

ADJOINING QUADRANGLES

DES MOINES NE, IA

2015

DES MOINES NE, IA  
2015

