

CONTOUR INTERVAL 10 FEET
NORTH AMERICAN VERTICAL DATUM OF 1988

This map was produced to conform with the
National Geospatial Program US Topo Product Standard, 2011.
A metadata file associated with this product is draft version 0.6.19












| | | | |
|---|---|---|----------------|
| 1 | 2 | 3 | 1 Spring Grove |
| 4 | | 5 | 2 Wilmington |
| 6 | 7 | 8 | 3 Eitzen |

ADJOINING QUADRANGLES

- 4 Highlandville
- 5 Waukon NW
- 6 Freeport
- 7 Hanover
- 8 Waukon

ROAD CLASSIFICATION

| | | | |
|---------------|---|-----------------|---|
| Expressway |  | Local Connector |  |
| Secondary Hwy |  | Local Road |  |
| Ramp |  | 4WD |  |

| | | | | | |
|---|------------------|---|----------|---|-------------|
|  | Interstate Route |  | US Route |  | State Route |
|---|------------------|---|----------|---|-------------|

DORCHESTER, IA
2015

