








CONTOUR INTERVAL 10 FEET  
NORTH AMERICAN VERTICAL DATUM OF 1988

This map was produced to conform with the  
Geospatial Program US Topo Product Standard, 2011.  
A file associated with this product is draft version 0.6.19



### ROAD CLASSIFICATION

Expressway		Local Connector	
Secondary Hwy		Local Road	
Ramp		4WD	

 Interstate Route     US Route     State Route

1	2	3	1 Holmes
4		5	2 Clarion
6	7	8	3 Dows West

ADJOINING QUADRANGLES

- 4 Woolstock
- 5 Sheldon Creek
- 6 Webster City
- 7 Blairsburg
- 8 Williams

CLARION SW, IA  
2015

