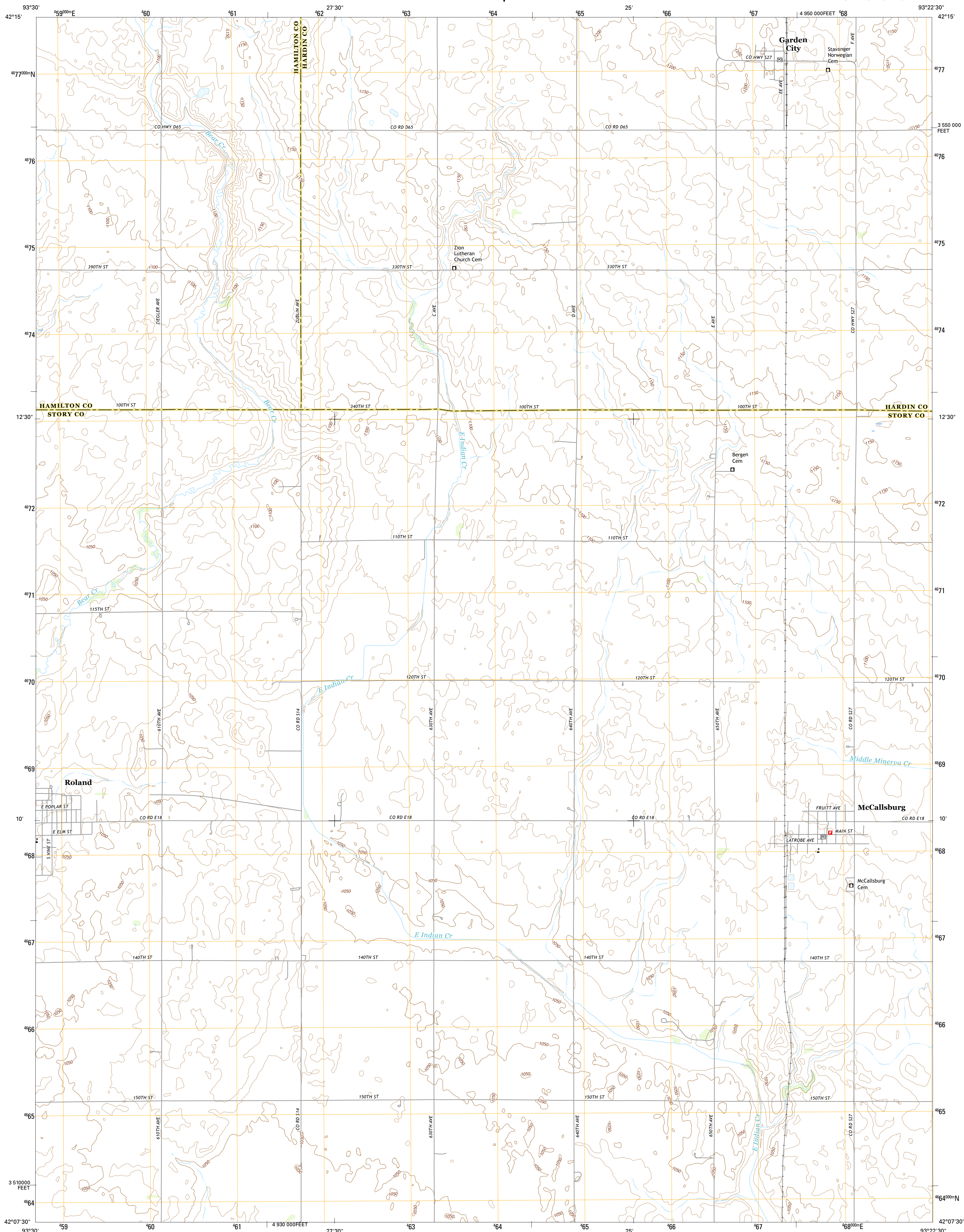




U.S. DEPARTMENT OF THE INTERIOR  
U.S. GEOLOGICAL SURVEY

MCCALLSBURG QUADRANGLE  
IOWA


IOWA  
7.5-MINUTE



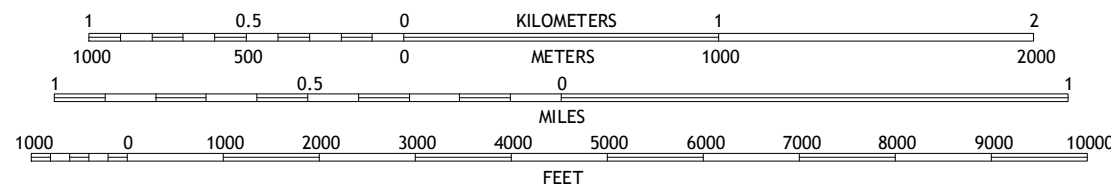
**Produced by the United States Geological Survey**  
North American Datum of 1983 (NAD83)  
World Geodetic System of 1984 (WGS84). Projection and  
1 000-meter grid: Universal Transverse Mercator, Zone 15T  
10 000-foot ticks: Iowa Coordinate System of 1983 (north zone)

This map is not a legal document. Boundaries may be generalized for this map scale. Private lands within government reservations may not be shown. Obtain permission before entering private lands.

Imagery.....	NAIP, October 2014	2014
Roads.....	U.S. Census Bureau, 2014	2015
Names.....	GNIS, 2015	2015
Hydrography.....	National Hydrography Dataset, 2014	2014
Contours.....	National Elevation Dataset, 2012	2012
Boundaries.....	Multiple sources; see metadata file 1972	2015
Public Land Survey System.....	BLM, 2014	2014
Wetlands.....	FWS National Wetlands Inventory 1977	2014



SCALE 1:24 000



CONTOUR INTERVAL 10 FEET  
NORTH AMERICAN VERTICAL DATUM OF 1988

This map was produced to conform with the  
National Geospatial Program US Topo Product Standard, 2011.  
A metadata file associated with this product is draft version 0.6.19



1	2	3	1 Ellsworth
4		5	2 Radcliffe
6	7	8	3 Hubbard

ADJOINING QUADRANGLES

4 Story City  
5 Zearing  
6 Ames East  
7 Nevada  
8 Colo

### ROAD CLASSIFICATION

Expressway  Local Connector   
 Secondary Hwy  Local Road   
 Ramp  4WD   
 Interstate Route  US Route  State Route

MCCALLSBURG, IA  
2015