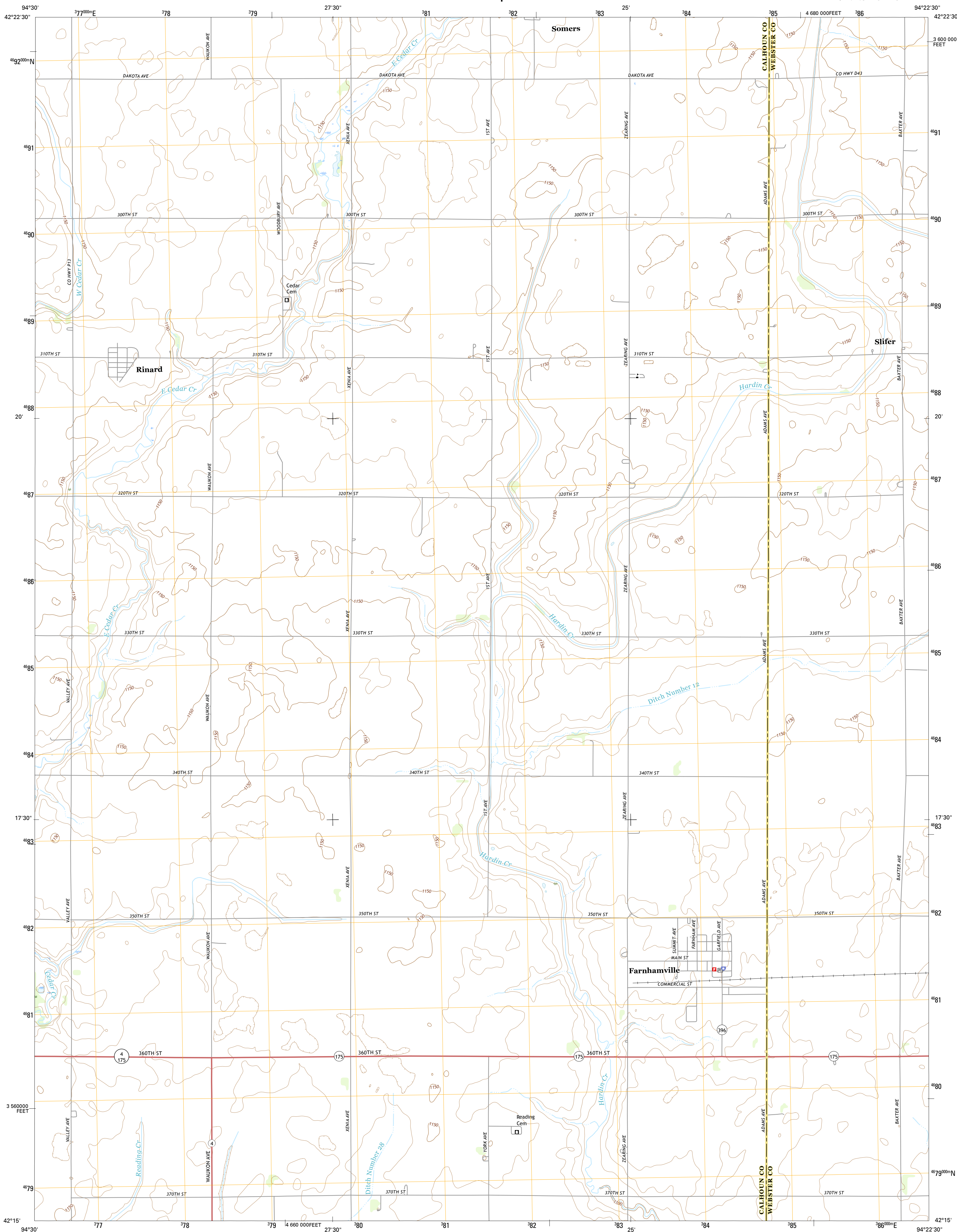




U.S. DEPARTMENT OF THE INTERIOR
U.S. GEOLOGICAL SURVEY



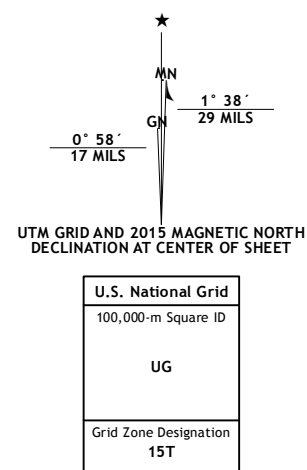
FARNHAMVILLE QUADRANGLE
IOWA
7.5-MINUTE SERIES



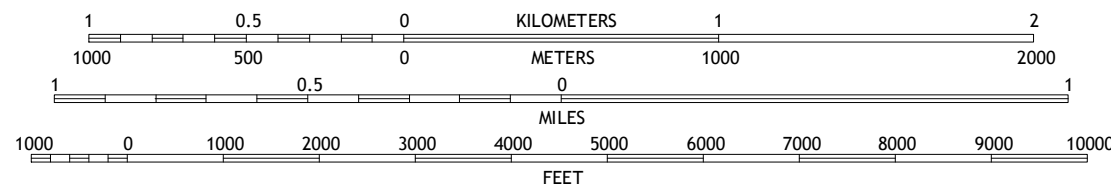
Produced by the United States Geological Survey
North American Datum of 1983 (NAD83)
World Geodetic System of 1984 (WGS84). Projection and
1 000-meter grid: Universal Transverse Mercator, Zone 15T
10 000-foot ticks: Iowa Coordinate System of 1983 (north zone)

This map is not a legal document. Boundaries may be generalized for this map scale. Private lands within government reservations may not be shown. Obtain permission before entering private lands.

Imagery.....	NAIP, September	2014
Roads.....	U.S. Census Bureau, 2014	- 2015
Names.....	GNIS,	2015
Hydrography.....	National Hydrography Dataset,	2014
Contours.....	National Elevation Dataset,	2006
Boundaries.....	Multiple sources; see metadata file	1972 - 2015
Public Land Survey System.....	BLM,	2014
Wetlands.....	FWS National Wetlands Inventory	1977 - 2014



SCALE 1:24 000



ROAD CLASSIFICATION



1	2	3	1 Richard
4		5	2 Knierim
6	7	8	3 Moorland

ADJOINING QUADRANGLES

FARNHAMVILLE, IA
2015

