

CONTOUR INTERVAL 10 FEET
NORTH AMERICAN VERTICAL DATUM OF 1988

This map was produced to conform with the
National Geospatial Program US Topo Product Standard, 2011.
A metadata file associated with this product is draft version 0.6.19












1	2	3	1 Randolph
4		5	2 Shenandoah West
6	7	8	3 Shenandoah East

ADJOINING QUADRANGLES

- 4 Riverton
- 5 Bingham
- 6 McElroy Creek
- 7 Farmers City
- 8 Westboro

ROAD CLASSIFICATION

Expressway		Local Connector	
Secondary Hwy		Local Road	
Ramp		4WD	

 Interstate Route  US Route  State Route

FARRAGUT, IA
2015

