

CONTOUR INTERVAL 20 FEET
NORTH AMERICAN VERTICAL DATUM OF 1988

This map was produced to conform with the
National Geospatial Program US Topo Product Standard, 2011.
A metadata file associated with this product is draft version 0.6.19






1	2	3	1 Saint Charles
4		5	2 Martensdale
6	7	8	3 Indianola

ADJOINING SQUARES

- Truro
- Medora
- Osceola
- Jamison
- Woodburn

ROAD CLASSIFICATION

Expressway		Local Connector	
Secondary Hwy		Local Road	
Ramp		4WD	

	Interstate Route		US Route		State Route
---	------------------	---	----------	---	-------------

NEW VIRGINIA, IA
2015