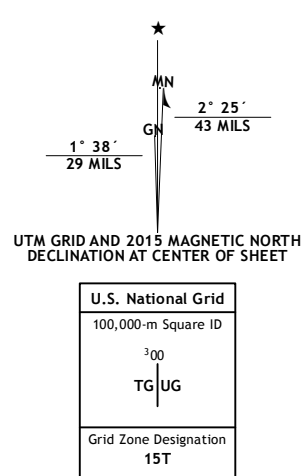
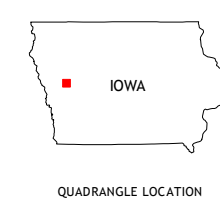





Imagery.....	NAIP, September	2014
Roads.....	U.S. Census Bureau, 2014	2015
Names.....	GNIS,	2015
Hydrography.....	National Hydrography Dataset,	2014
Contours.....	National Elevation Dataset,	2006
Boundaries.....	Multiple sources; see metadata file	1972 - 2015
Public Land Survey System.....	BLM,	2015
Wetlands.....	FWS National Wetlands Inventory	1977 - 2014



CONTOUR INTERVAL 20 FEET  
NORTH AMERICAN VERTICAL DATUM OF 1988

This map was produced to conform with the  
National Geospatial Program US Topo Product Standard, 2011.  
The data file associated with this product is draft version 0.6.19



Expressway            Local Connector        
Secondary Hwy            Local Road        
Ramp            4WD        
 Interstate Route       US Route       State Route

1	2	3	1 Ricketts
4		5	2 Schleswig
6	7	8	3 Kiron
			4 Charter Oak
			5 Denison
			6 Dunlap NE
			7 Dow City
			8 Earling NE

DENISON SW, IA  
2015