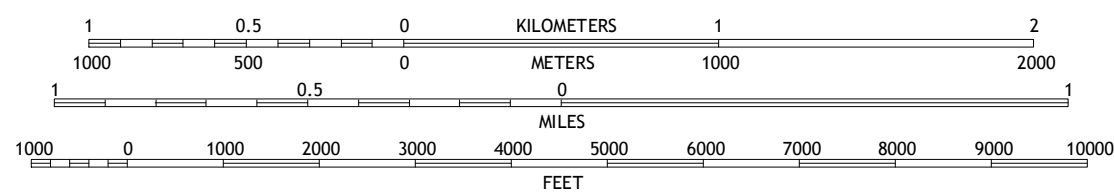


SCALE 1:24 000









CONTOUR INTERVAL 10 FEET  
NORTH AMERICAN VERTICAL DATUM OF 1988

This map was produced to conform with the  
National Geospatial Program US Topo Product Standard, 2011.  
A metadata file associated with this product is draft version 0.6.19



1	2	3	1 Millersburg
			2 North English
4		5	3 Holbrook
			4 Keswick
6	7	8	5 Kinross
			6 Sigourney
			7 Harper
			8 Keota

## ROAD CLASSIFICATION

Expressway        Local Connector      
Secondary Hwy        Local Road      
Ramp        4WD      
 Interstate Route     US Route     State Route

**SOUTH ENGLISH, IA**  
**2015**