

CONTOUR INTERVAL 10 FEET
NORTH AMERICAN VERTICAL DATUM OF 1988

This map was produced to conform with the
National Geospatial Program US Topo Product Standard, 2011.
A metadata file associated with this product is draft version 0.6.16










1	2	3
4		5
6	7	8

ADJOINING QUADRANGLES

1
2 Rio Grande
3 Stone Harbor
4
5 Wildwood
6 Cape Henlopen
7
8

ROAD CLASSIFICATION

Expressway		Local Connector	
Secondary Hwy		Local Road	
Ramp		4WD	

 Interstate Route  US Route  State Route

CAPE MAY, NJ
2014

