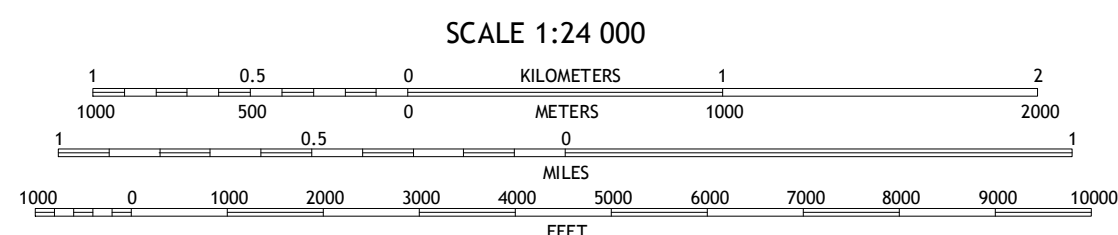
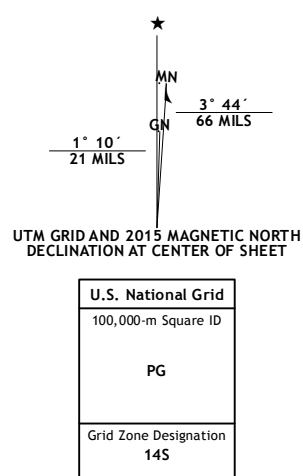


|                                |   |             |
|--------------------------------|---|-------------|
| Imagery.....                   | NAIP,                                     | July 2014   |
| Roads.....                     | U.S. Census Bureau,                       | 2014        |
| Names.....                     | GNIS,                                     | 2014        |
| Hydrography.....               | National Hydrography Dataset,             | 2014        |
| Contours.....                  | National Elevation Dataset,               | 2014        |
| Boundaries.....                | Multiple sources; see metadata file 17M-2 | 2014        |
| Public Land Survey System..... | BLM,                                      | 2014        |
| Wetlands.....                  | FWS National Wetlands Inventory           | 1977 - 2001 |



CONTOUR INTERVAL 10 FEET  
NORTH AMERICAN VERTICAL DATUM OF 1988

This map was produced to conform with the  
National Geospatial Program US Topo Product Standard, 2011.  
A metadata file associated with this product is draft version 0.6.19












|   |   |   |
|---|---|---|
| 1 | 2 | 3 |
| 4 |   | 5 |
| 6 | 7 | 8 |

ADJOINING QUADRANGLES

- 1 Mulvane
- 2 Udall
- 3 Wilmot
- 4 Oxford
- 5 New Salem
- 6 Adamsville
- 7 Hackney
- 8 Winfield

### ROAD CLASSIFICATION

|               |   |                 |   |
|---------------|---|-----------------|---|
| Expressway    |  | Local Connector |  |
| Secondary Hwy |  | Local Road      |  |
| Ramp          |  | 4WD             |  |

 Interstate Route     US Route     State Route

AKRON, KS  
2015

