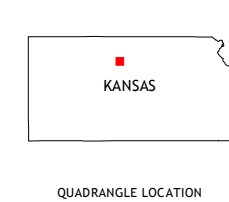


CONTOUR INTERVAL 20 FEET
NORTH AMERICAN VERTICAL DATUM OF 1988

This map was produced to conform with the
National Geospatial Program US Topo Product Standard, 2011.
A metadata file associated with this product is draft version 0.6.19












1	2	3	1 Bloomington
4		5	2 Osborne
6	7	8	3 Downs South

ADJOINING QUADRANGLES

- 4 Covert
- 5 Osborne SE
- 6 Paradise NE
- 7 Vincent
- 8 Meades Ranch

ROAD CLASSIFICATION

Expressway		Local Connector	
Secondary Hwy		Local Road	
Ramp		4WD	

 Interstate Route  US Route  State Route

OSBORNE SW, KS
2015

