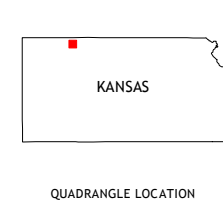


CONTOUR INTERVAL 10 FEET
NORTH AMERICAN VERTICAL DATUM OF 1988

This map was produced to conform with the
National Geospatial Program US Topo Product Standard, 2011.
A metadata file associated with this product is draft version 0.6.19












1	2	3	1 Kanona NE
4		5	2 Lyle
6	7	8	3 Devizes

ADJOINING QUADRANGLES

4 Kanona SE
5 Reager
6 Jennings
7 Clayton
8 Clayton NE

ROAD CLASSIFICATION

Expressway		Local Connector	
Secondary Hwy		Local Road	
Ramp		4WD	

 Interstate Route  US Route  State Route

NORCATUR, KS
2015